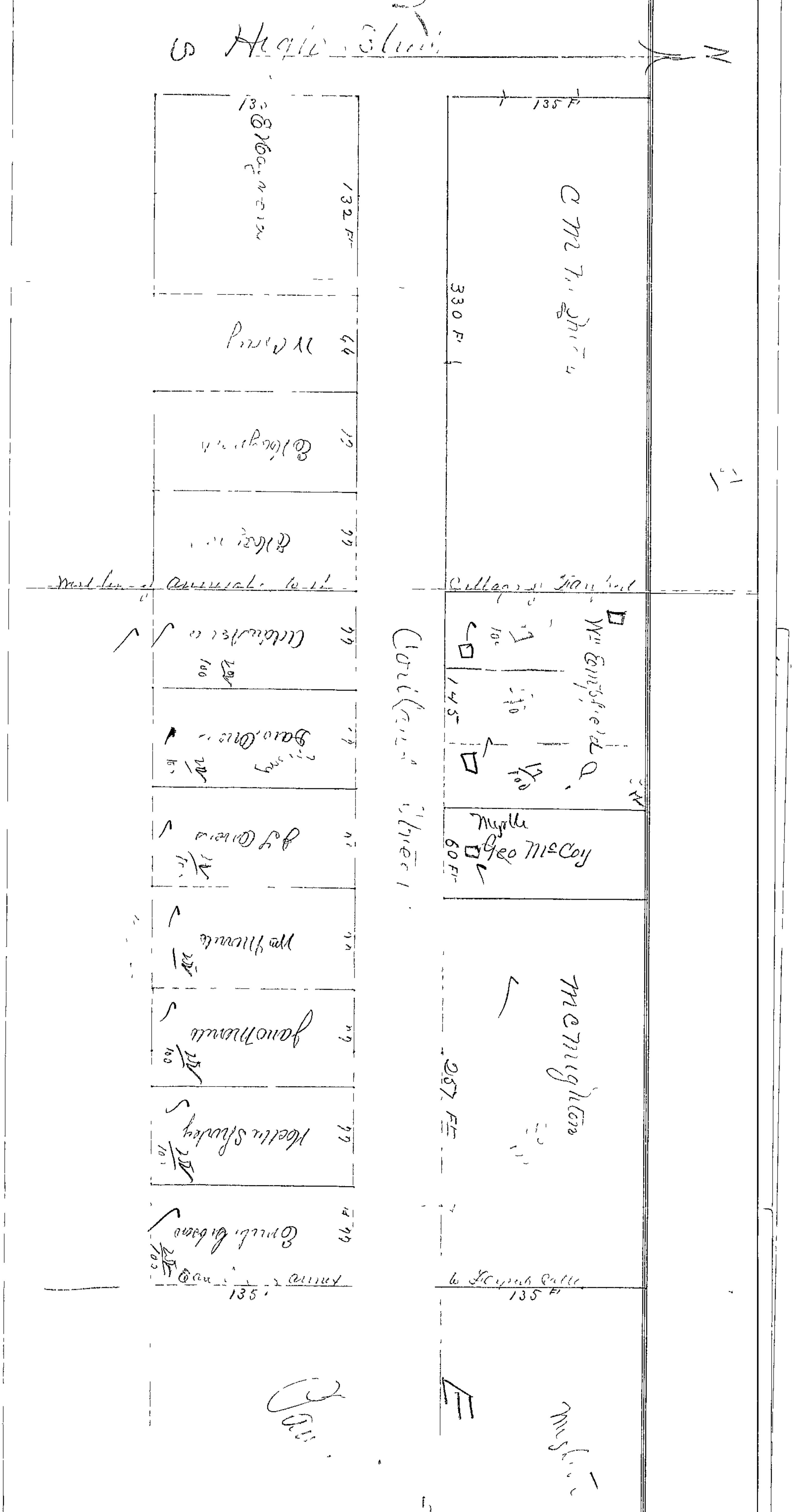
N
135 Ft
132 Ft
330 Ft
145
Myrtle
Geo McCoy
60 Ft
257 Ft
135
135 Ft
E

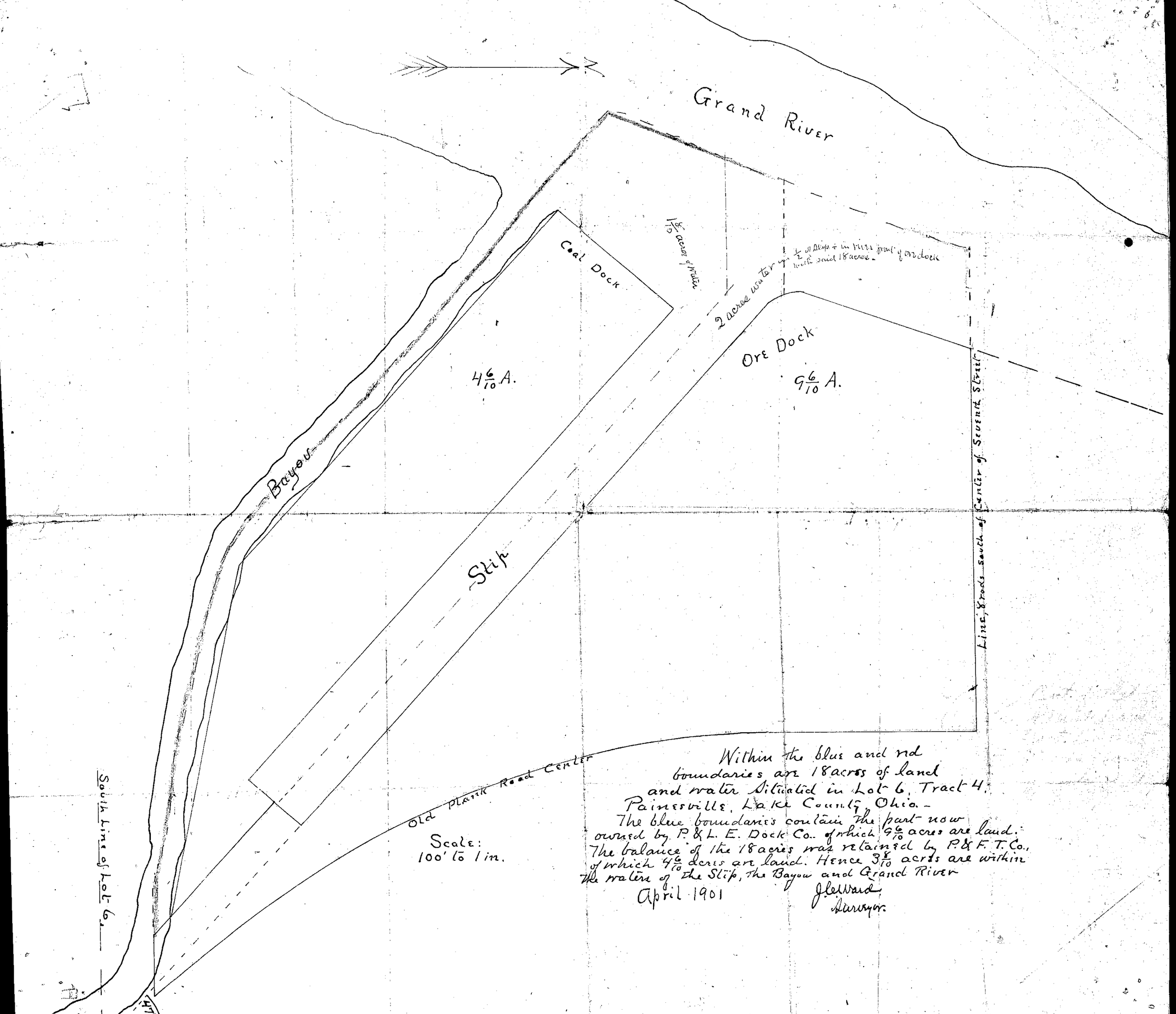
N
Grand River
Coal Dock
1 8/10 acres of water
2 acres water in 1/2 of Slip + in river front of ore dock with said 18 acres.
Ore Dock
4 6/10 A.
9 6/10 A.
Bayou
Slip
Line, 8 rods south of Center of Seventh Street
Old Plank Road Center
South Line of Lot 6.
Scale:
100' to 1 in.
Within the blue and red boundaries are 18 acres of land and water Situated in Lot 6, Tract 4, Painesville, Lake County, Ohio.-
The blue boundaries contain the part now owned by P. & L. E. Dock Co. of which 9 6/10 acres are land.
The balance of the 18 acres was retained by P. & F. T. Co., of which 4 6/10 acres are land. Hence 3 8/10 acres are within the waters of the Slip, the Bayou and Grand River
April 1901
J. L. Ward
Surveyor.

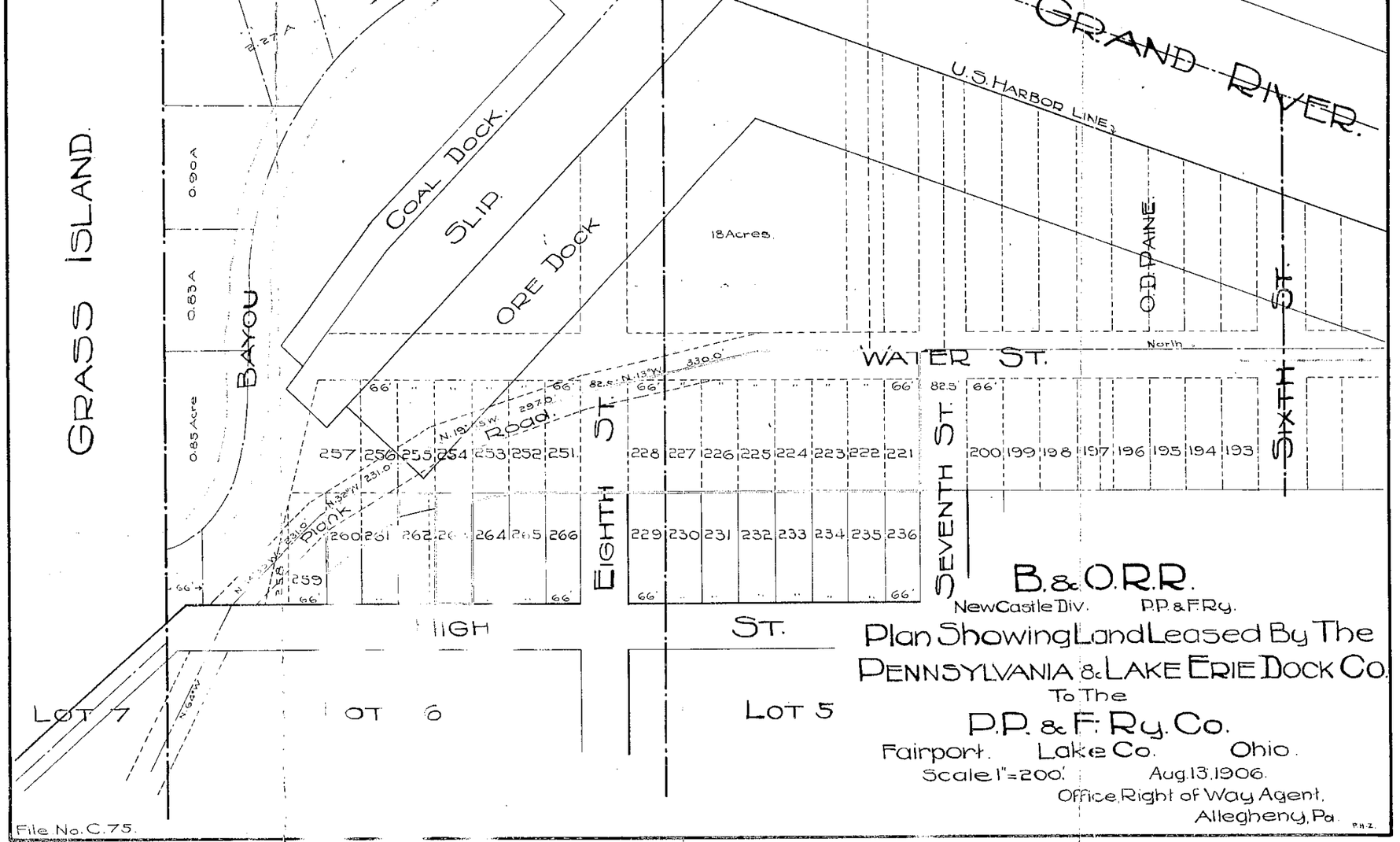
GRAND RIVER.
U.S. HARBOR LINE
GRASS ISLAND.
BAYOU
COAL DOCK.
SLIP.
ORE DOCK
18 Acres.
0.90 A
0.83 A
0.85 Acre
O.D. PAINE
SIXTH ST.
WATER ST.
North
EIGHTH ST.
SEVENTH ST.
HIGH ST.
Plank Road.
N. 13° W. 330.0
N. 19° S.W. 297.0
N. 32° W. 231.0
N. 64° W.
257 256 255 254 253 252 251
228 227 226 225 224 223 222 221
200 199 198 197 196 195 194 193
260 261 262 264 265 266
229 230 231 232 233 234 235 236
259
66'
82.5'
LOT 7
LOT 6
LOT 5
B. & O. R.R.
New Castle Div.
P.P. & F. Ry.
Plan Showing Land Leased By The
PENNSYLVANIA & LAKE ERIE DOCK CO.
To The
P.P. & F. Ry. Co.
Fairport. Lake Co. Ohio.
Scale 1" = 200'.
Aug. 13, 1906.
Office Right of Way Agent,
Allegheny, Pa.
File No. C.75.
P.H.Z.

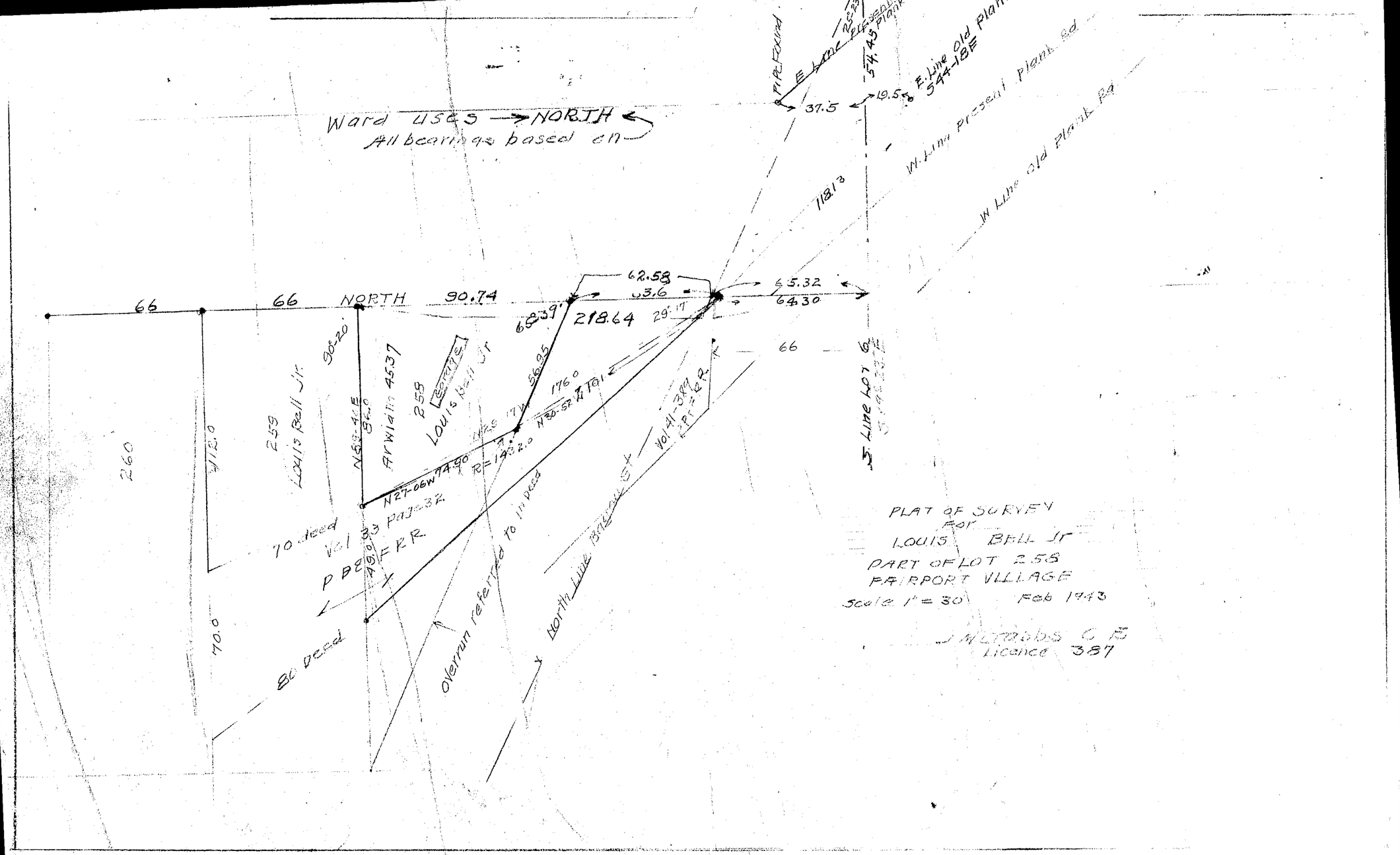
Ward uses → NORTH ←
All bearings based on
66
66
NORTH
90.74
62.58
63.6
65.32
64.30
218.64
29°17'
65°39'
56.95
176.0
N30-52W 101.2
N29-17W
N27-06W 74.90
R=1432.0
90°20'
N89-46E
86.0
Arwidth 45.37
258
Louis Bell Jr
259
Louis Bell Jr
260
412.0
70.0
70 deed
Vol 33 Page 32
P B 89 F R R
49.0
80 Deed
Overrun referred to in deed
North Line Bagley St
Vol 41-389
P R F R R
66
S. Line Lot 6
E. Line Present Plank
54.45
E. Line old Plank
544-18E
37.5
19.5
118.13
W. Line Present Plank Rd
W Line old Plank Rd
PLAT OF SURVEY
FOR
LOUIS BELL Jr
PART OF LOT 258
FAIRPORT VILLAGE
Scale 1" = 30'
Feb 1943
J McTabbs C E
Licence 387

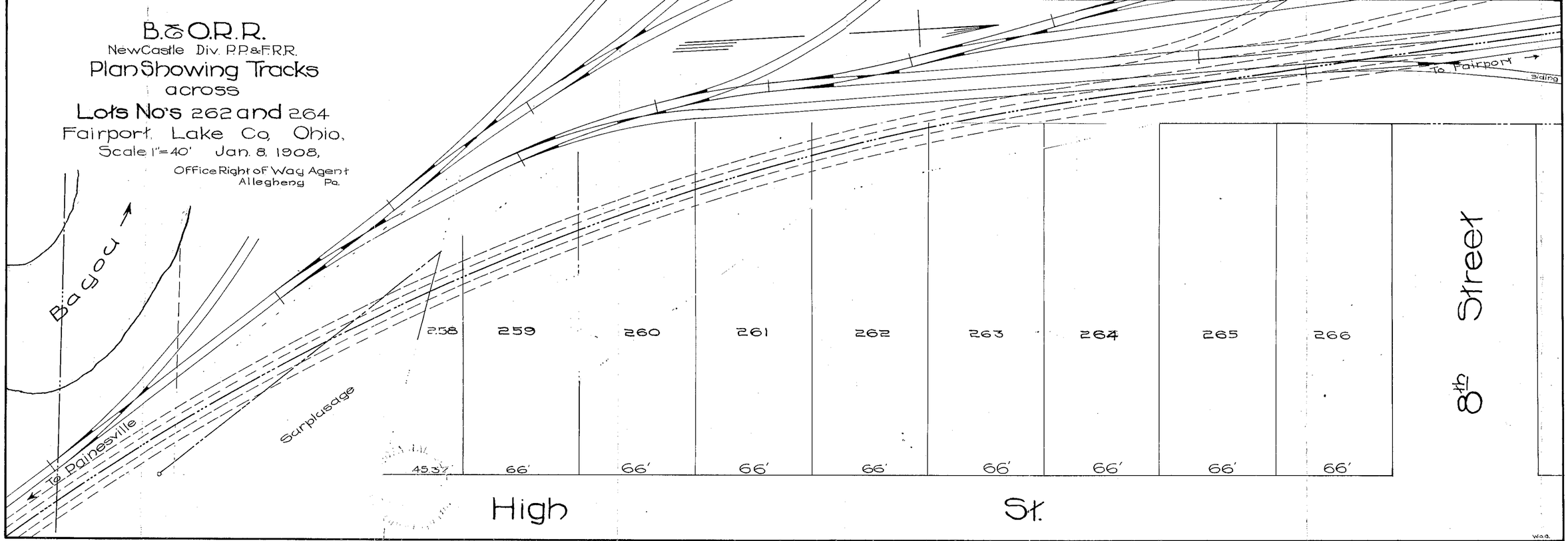
B. & O. R. R.
New Castle Div. P.P.&F.R.R.
Plan Showing Tracks
across
Lots No's 262 and 264
Fairport, Lake Co, Ohio,
Scale 1"=40' Jan. 8, 1908,
Office Right of Way Agent
Allegheny Pa.
Bayou
Surplusage
To Painesville
To Fairport
Siding
258
259
260
261
262
263
264
265
266
45.3
66'
66'
66'
66'
66'
66'
66'
66'
8th Street
High St.
W.O.G.

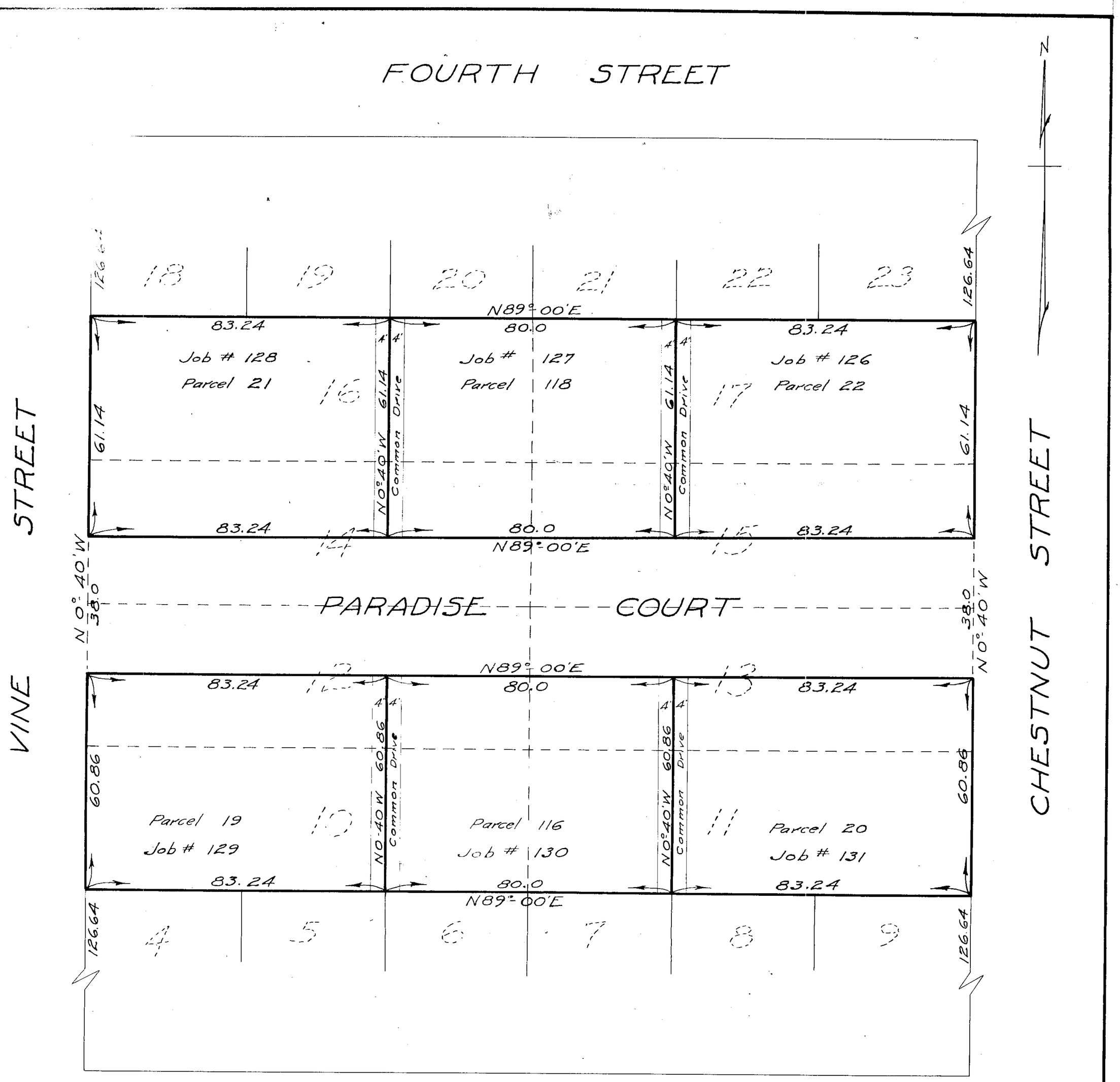

FIFTH STREET

I Hereby Certify that the bearings, distances and other particulars shown are correct

Robert D Green

PLAT OF DIVISION OF LAND
for
DIAMOND ALKALI COMPANY

Lots 10 to 17 inc., Fairland Allot. Prop.
Lot 3 Tract 4, Fairport Vill.
Lake County, Ohio

Scale 1"=20' June 1949

CRABBS SURVEYING SERVICE

R.D. Green Reg Surveyor No. 3257

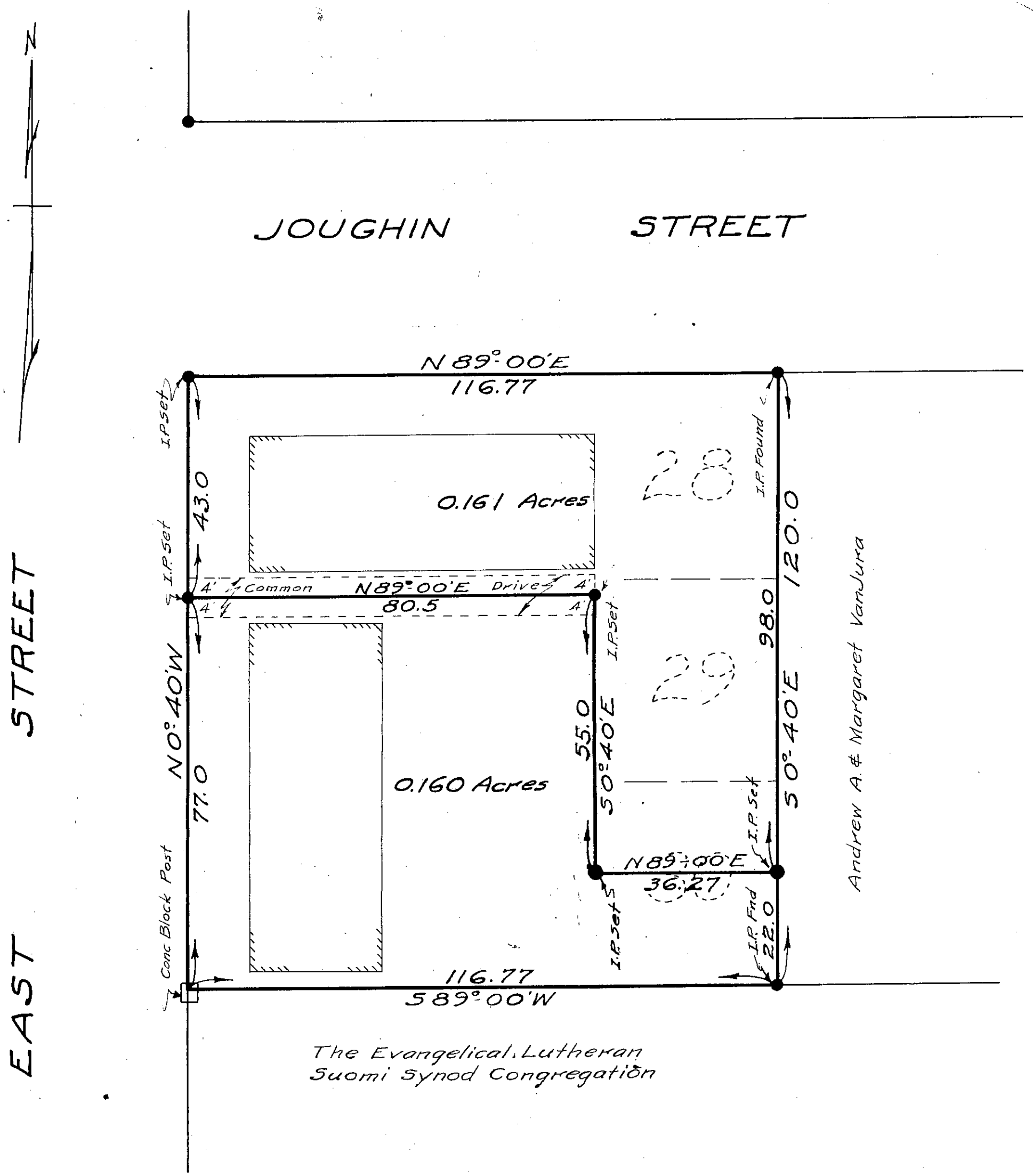

PLAT OF SURVEY
for
DIAMOND ALKALI COMPANY

Lots 28, 29 & 30 Harland Allot. Proposed
Lot 3 Tract 4 Fairport Vill.
Lake County Ohio

Scale 1" = 20' June 1949

CRABBS SURVEYING SERVICE

R.D. Green Reg Surveyor No. 3257

I Hereby Certify that the bearings distances and other particulars shown are correct

Robert D Green

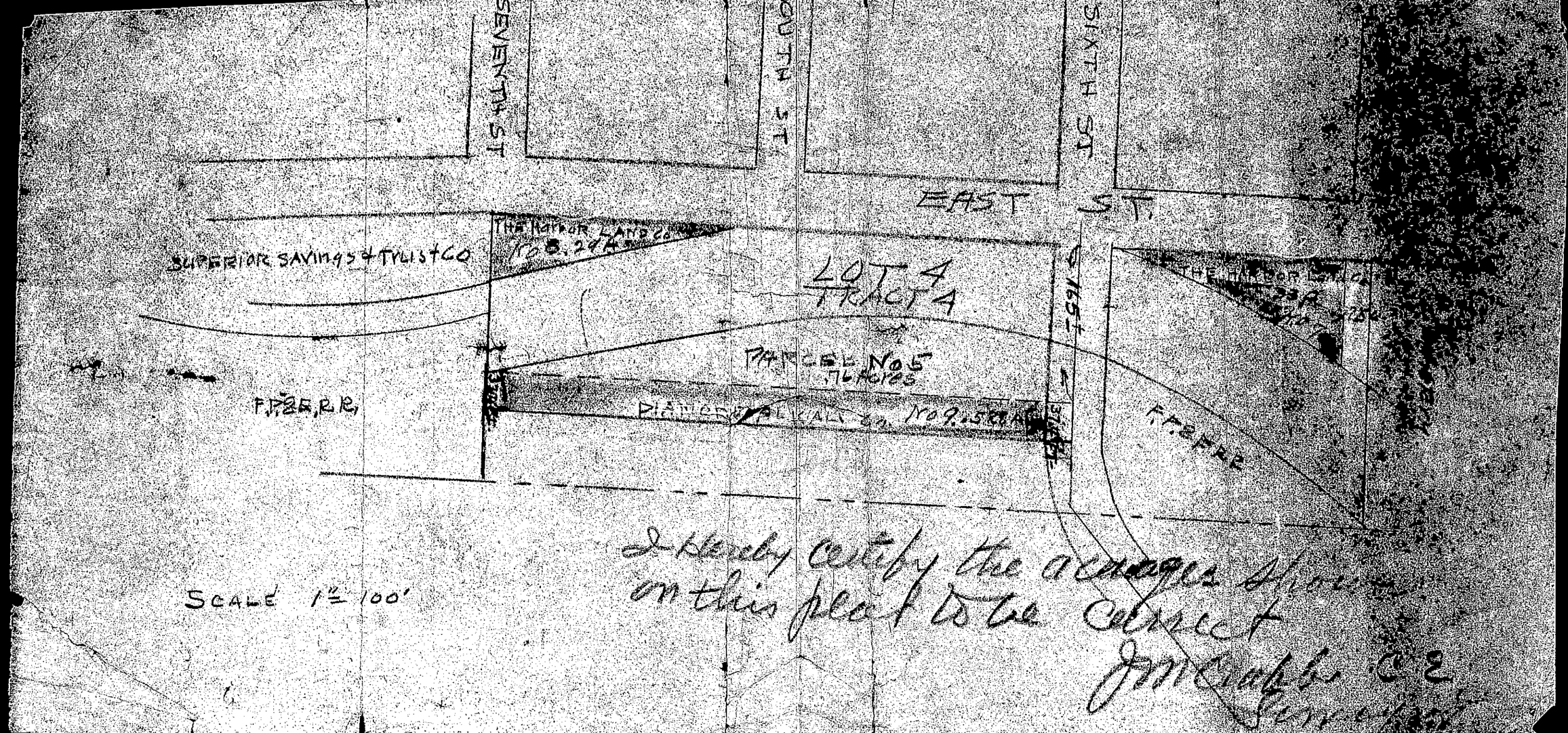
SEVENTH ST
SOUTH ST
SIXTH ST
EAST ST.
THE HARBOR LAND CO
No 8. 29 A
SUPERIOR SAVINGS & TRUST CO
LOT 4
TRACT 4
PARCEL No 5
.76 Acres
F.P.&E.R.R.
PIANCE & ALKALI CO. No 9. 5 A
165±
F.P.&E.R.R.
SCALE 1" = 100'
I Hereby certify the acreages shown on this plat to be correct
J M Crabb C.E.

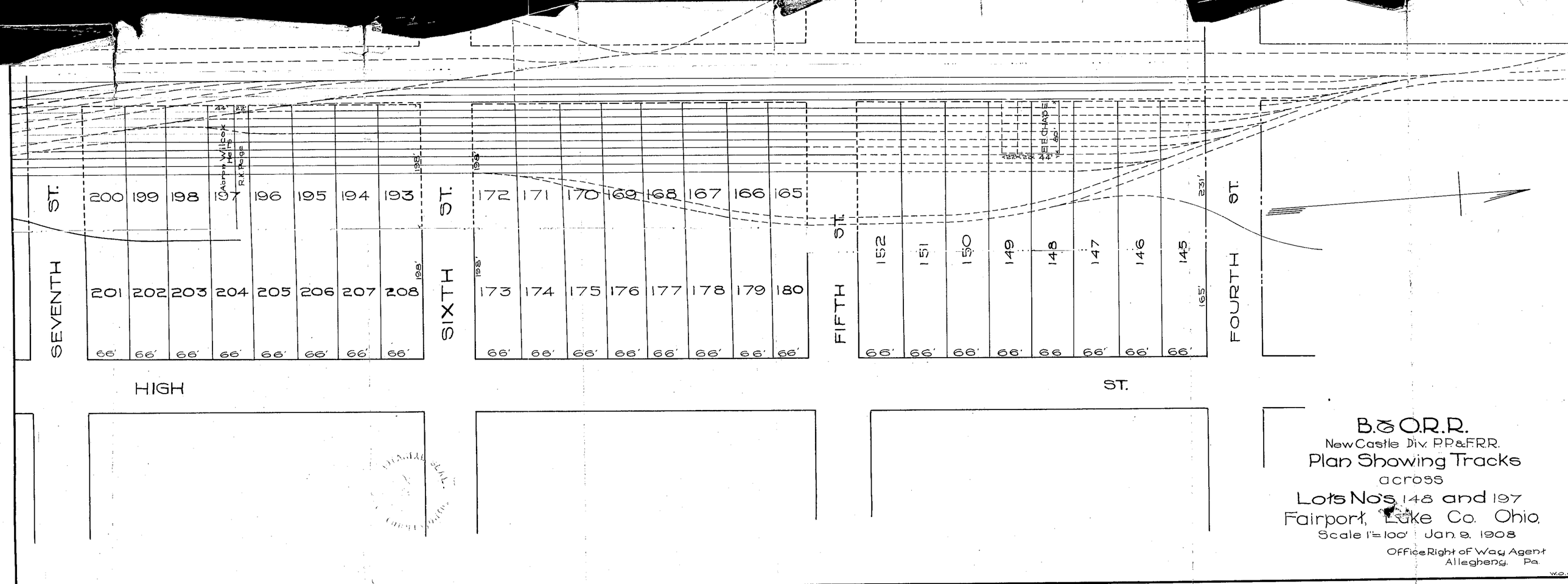

SEVENTH ST.
SIXTH ST.
FIFTH ST.
FOURTH ST.
HIGH ST.
200 199 198 197 196 195 194 193
201 202 203 204 205 206 207 208
172 171 170 169 168 167 166 165
173 174 175 176 177 178 179 180
152 151 150 149 148 147 146 145
66' 66' 66' 66' 66' 66' 66' 66'
Abron Wilcox Hers
R.K. Page
E.E. CHAPEL
198'
231'
165'
44'
22'
B.&O.R.R.
New Castle Div. P.P.&F.R.R.
Plan Showing Tracks
across
Lots No's 148 and 197
Fairport, Lake Co. Ohio.
Scale 1"=100' Jan. 9. 1908
Office Right of Way Agent
Allegheny, Pa.

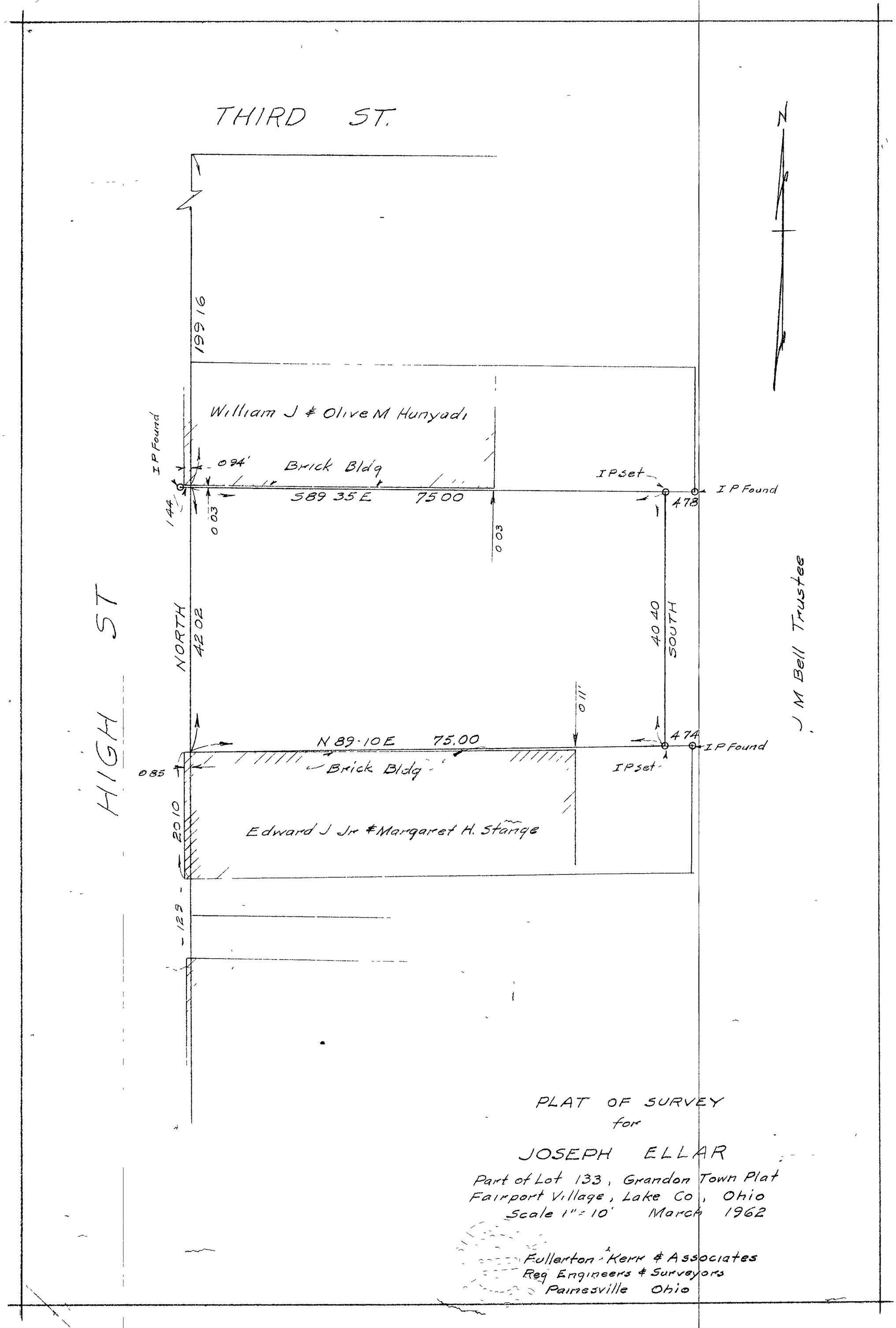

PLAT OF SURVEY
for

JOSEPH ELLAR

Part of Lot 133, Grandon Town Plat
Fairport Village, Lake Co, Ohio
Scale 1" = 10' March 1962

Fullerton-Kerr & Associates
Reg Engineers & Surveyors
Painesville Ohio

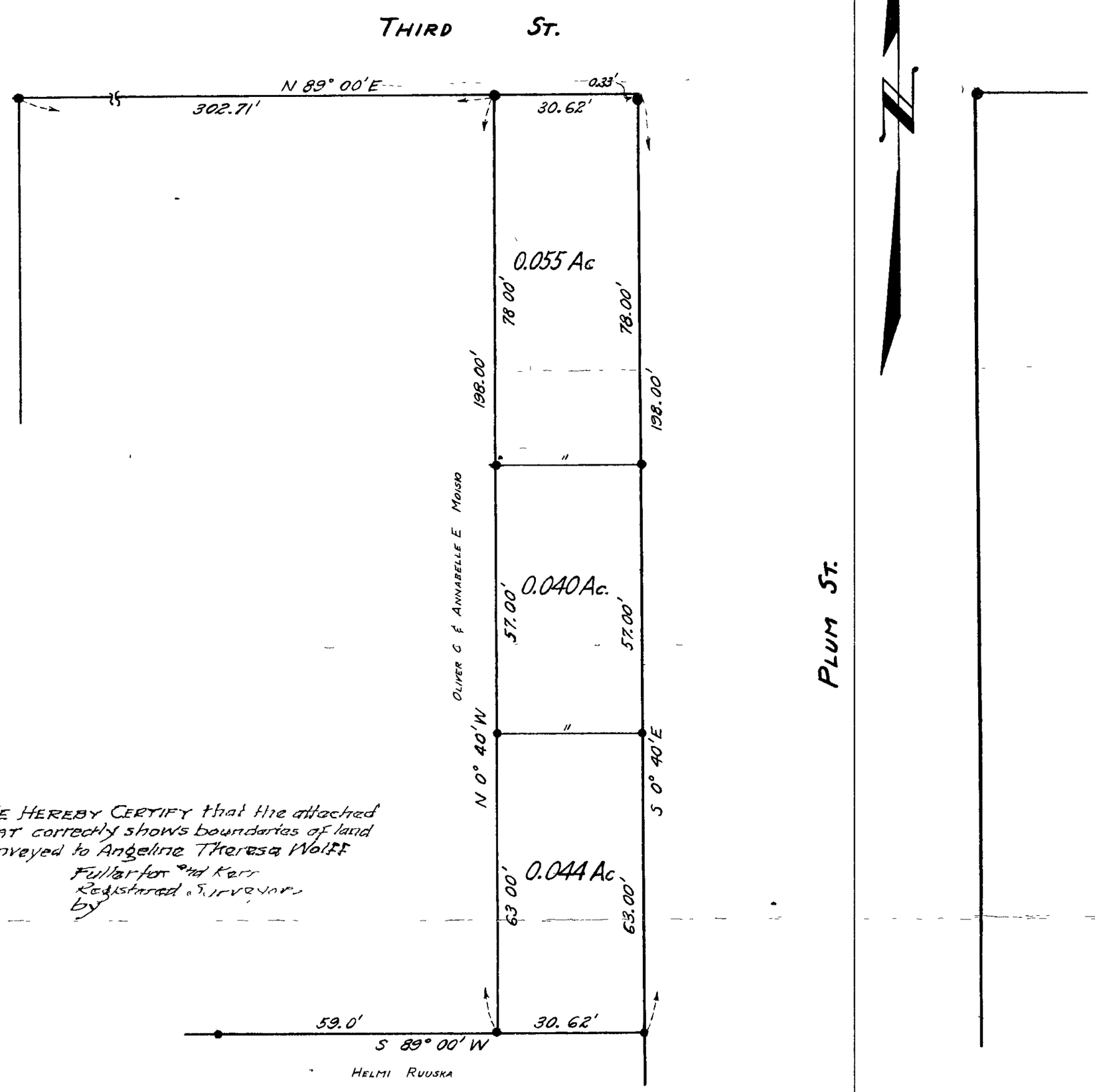

WE HEREBY CERTIFY that the attached PLAT correctly shows boundaries of land conveyed to Angeline Theresa Wolff

Fullerton and Kerr
Registered Surveyors
by

DIVISION OF PROPERTY
FOR

AUGUST WOLFF

LOT 110, GRANDON SURVEY
FAIRPORT VILLAGE
LAKE COUNTY OHIO
SCALE - 1" = 20' JUNE, 1950