MAP

showing property of

THE MIDLAND REALTY CO.

PART OF LOTS 2 & 3 TRACT 4

MENTOR TOWNSHIP

LAKE CO., O.

Scale 1" = 100' 2/12/48

We hereby certify that the survey and acreage as shown hereon is correct.

Fullerton and Kerr
Reg. Surveyors

by _____

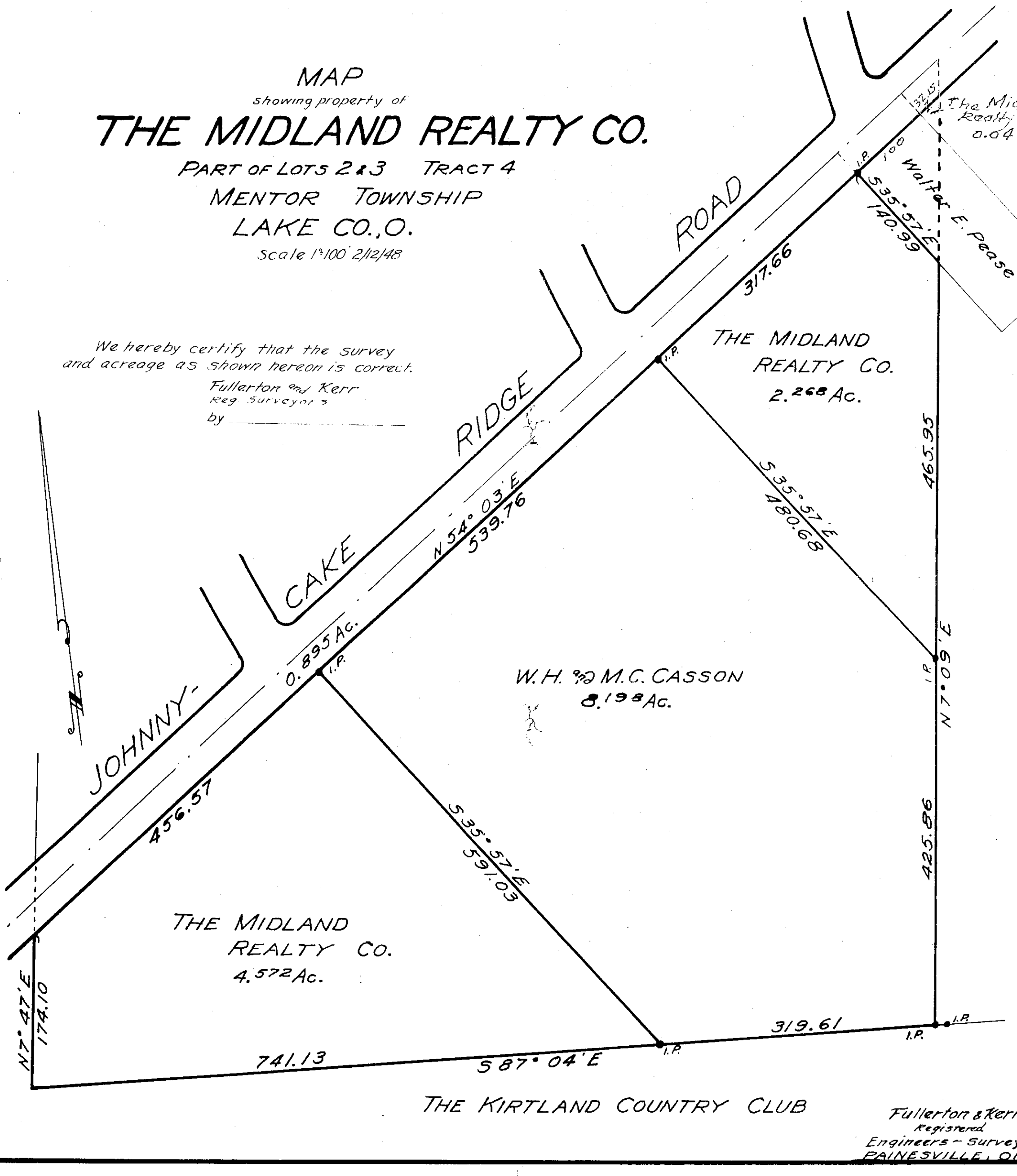

Fullerton & Kerr
Registered
Engineers - Surveyors
PAINESVILLE, O.

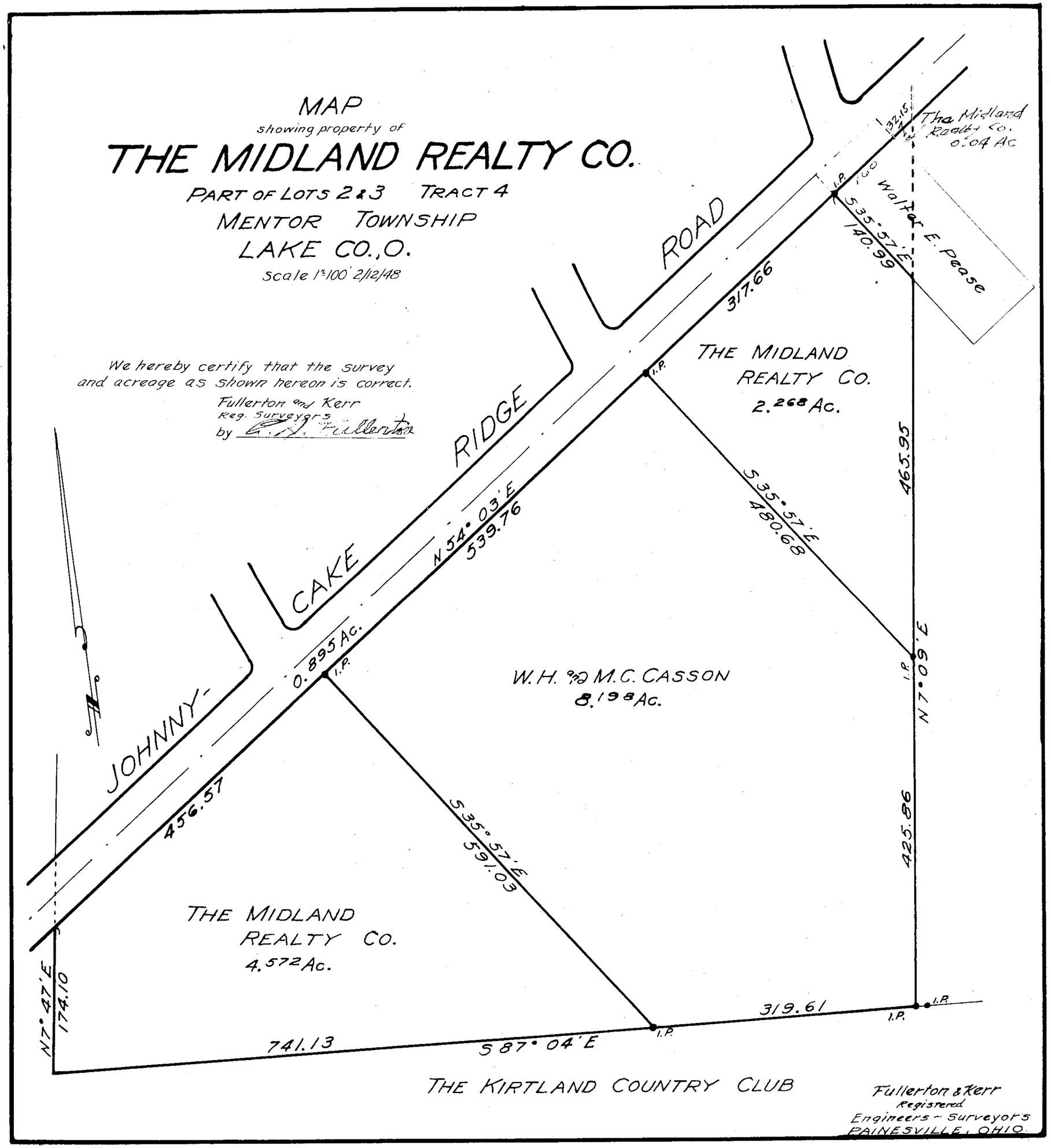
MAP
showing property of
THE MIDLAND REALTY CO.
PART OF LOTS 2 & 3 TRACT 4
MENTOR TOWNSHIP
LAKE CO., O.
Scale 1"=100' 2/12/48
We hereby certify that the survey
and acreage as shown hereon is correct.
Fullerton and Kerr
Reg. Surveyors
by
JOHNNY-CAKE RIDGE ROAD
The Midland Realty Co. 0.04 Ac
Walter E. Pease
S 35° 57' E 140.99
317.66
THE MIDLAND REALTY CO. 2.268 Ac.
N 54° 03' E 539.76
S 35° 57' E 480.68
465.95
N 7° 09' E
0.895 Ac.
W. H. and M. C. CASSON 8.198 Ac.
456.57
S 35° 57' E 591.03
425.86
THE MIDLAND REALTY CO. 4.572 Ac.
N 7° 47' E 174.10
741.13
S 87° 04' E
319.61
I.P.
THE KIRTLAND COUNTRY CLUB
Fullerton & Kerr
Registered
Engineers - Surveyors
PAINESVILLE, OHIO.

STATE ROUTE No. 1 (INTERSTATE 90)

NORTH
SCALE - 1"=50'

N 78°17'10" E 2067.83'
" 1490.77'
" 1546.99'

PARCEL D-1
4.486 ACRES

PARCEL D
4.843 ACRES

S 3°07'30" E 225.15'

S 22°23'00" E 53.85'

N 89°25'10" E 30.00'

S 0°34'50" E 29.31'

42.90'

10.95'

0.24'

N 88°31'50" E 1488.82'

S 88°31'50" W 1547.97'

S 88°31'50" W 1533.62'

40.00'

30.00'

72.40'

23.04'

61.01'

45.00'

PARCEL A-3
1.858 ACRES

NORRIS E & DONALD D WALTERS
VOL 816 PAGE 919
VOL 817 PAGE 1038

CENTER STREET (STATE ROUTE No. 615)

577.06'
519.90'

S 78°17'10" W 555.70'

PARCEL E-4
4.321 ACRES

N 80°21'50" E 750.26'
673.99'

S 80°21'50" W 675.08'

30.00'

N 1°17'30" W 200.82'
S 1°17'30" E 261.82'

S 1°17'30" E 251.27'

244.28'

PARCEL E-2
0.374 ACRES

60.00'

482.30'

S 1°17'30" E

N 11°42'50" W 254.81'

S 11°42'50" E 259.79'

PARCEL E-3
0.175 ACRES

N 47°07'31" E 91.16'
S 47°07'31" W 111.21'

131.12'

S 47°07'31" W 98.24'

270.00'

30.02'

N 76°21'00" E 691.22'
" 722.41

319.98'

215.00'

141.11'

N 89°14'15" W 99.89'

S 76°21'00" W 596.56'

PARCEL E-1
1.234 ACRES

50.00'

50.00'

N 13°39'00" W 327.67'

N 13°39'00" W 330.00'

N 1°32'10" W 496.94'

297.35'

S 1°32'10" E 1063.44'

N 59°39'00" W 210.00'

S 76°21'00" W 335.00'

61.37'

40.91'

N 59°39'00" W 299.73'

S 76°21'00" W 317.57'

PARCEL A-1
6.080 ACRES

PARCEL A-2
1.136 ACRES

OCT 22 1984

CIVIL ENGINEERS and SURVEYORS

Debevec Salo & Associates, Inc
172 N St Clair Street Painesville, Ohio
Area Code 216 352 9250 or 942 1100

W. O. 5920

PLAT of SURVEY

OF A 13.170 ACRE PARCEL
OF LAND, BEING A PART OF THE
ORIGINAL PARKER LOT, LOCATED IN THE
CITY of MENTOR
LAKE COUNTY, OHIO

for

LIVING HOMES, INC
23880 COMMERCE PARK BLVD
BEACHWOOD, OHIO 44122

PREPARED BY:

DEBEVEC SALO & ASSOCIATES, INC
CIVIL ENGINEERS SURVEYORS
130 E JACKSON ST PAINESVILLE, OHIO

AREA IN RIGHT-OF-WAY	-0.589 Ac
AREA IN TRACT Nº 1	-3.100 Ac
AREA IN TRACT Nº 2	-4.024 Ac
AREA IN TRACT Nº 3	-0.557 Ac
AREA IN TRACT Nº 4	-0.692 Ac.
AREA IN TRACT Nº 5	-0.627 Ac
AREA IN HEINENS TRACT	-3.581 Ac
TOTAL ACREAGE	13.170 Ac

EAST MENTOR GARDENS
Vol G Pg 128

MENTOR AVENUE

LITTLE MOUNTAIN ROAD

MEADOWLAWN CONDOMINIUMS
Vol 0 19 Pg 19-93

BEECHWOOD DRIVE

E HOPKINS ROAD

MEADOWLAWN DRIVE
(60' EASEMENT FOR INGRESS & EGRESS)

DEVELOPERS TRACT Nº 1
3.100 Ac.

DEVELOPERS TRACT Nº 2
4.024 Ac.

DEVELOPERS TRACT Nº 3
0.557 Ac

DEVELOPERS TRACT Nº 4
0.692 Ac

DEVELOPERS TRACT Nº 5
0.627 Ac

HEINENS TRACT
3.581 Ac

SEE DETAIL AT RIGHT

SCALE 1" = 50' NORTH

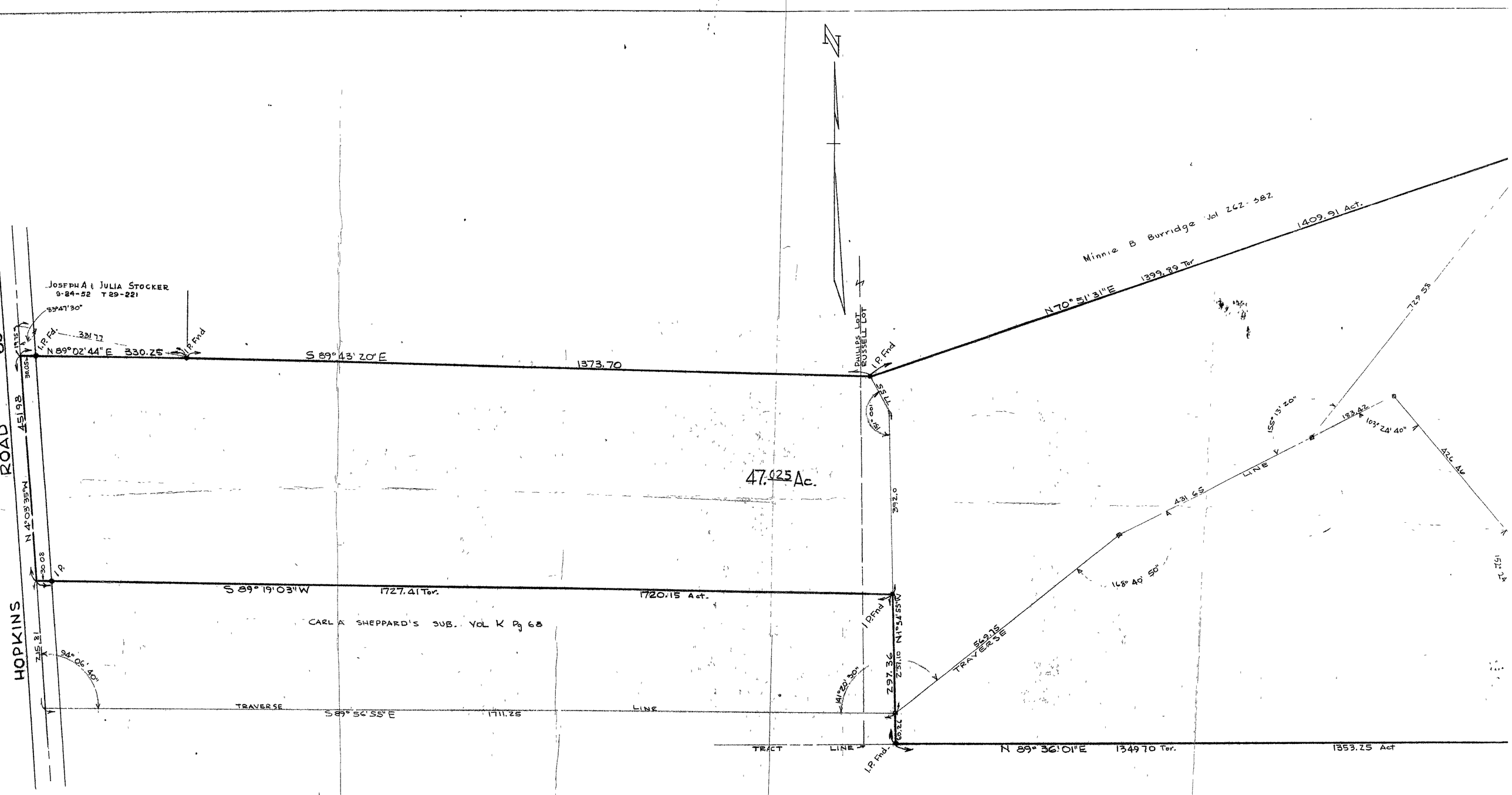

SURVEY

FOR

ESTER WEBER

IN PHILIPS LOT AND RUSSELL LOT

MENTOR TOWNSHIP– LAKE COUNTY OHIO

SCALE: 1"=100' SEPT. 1958

MADE BY

FRANK N. RILEY PRO. ENGINEER & REG SURVEYOR

WILLOUGHBY OHIO

I Hereby Certify that this Survey is Correct to the Best of my Knowledge

Frank N. Riley

STATE OF OHIO FRANK N RILEY 19718 REGISTERED PROFESSIONAL ENGINEER

STATE OF OHIO FRANK N RILEY 8888 REGISTERED SURVEYOR

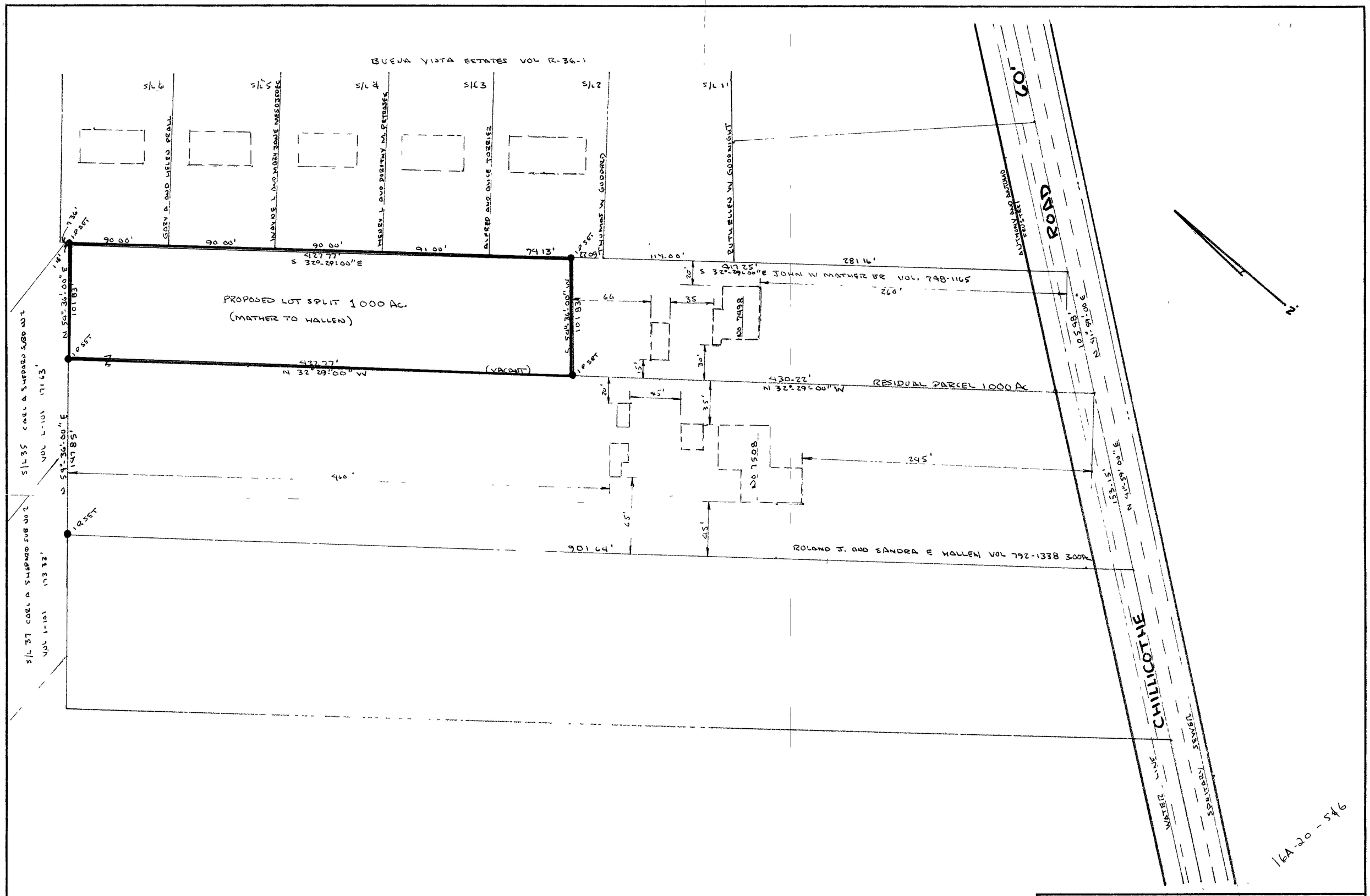

MATHER LOT SPLIT

SCALE 1:50	APPROVED BY	DRAWN BY
DATE 3/12/80		REVISED

CITY OF MENTOR, LAKE COUNTY, OHIO

SPLIT OF PERM PARCEL NO 16A-20-5

DRAWING NUMBER

STATE OF OHIO ROBERT J ALBAN 5711 REGISTERED SURVEYOR

STATE OF OHIO ROBERT J ALBAN 31373 REGISTERED PROFESSIONAL ENGINEER

OCE INDUSTRIES INC #2319 ELLCO VEL T/P

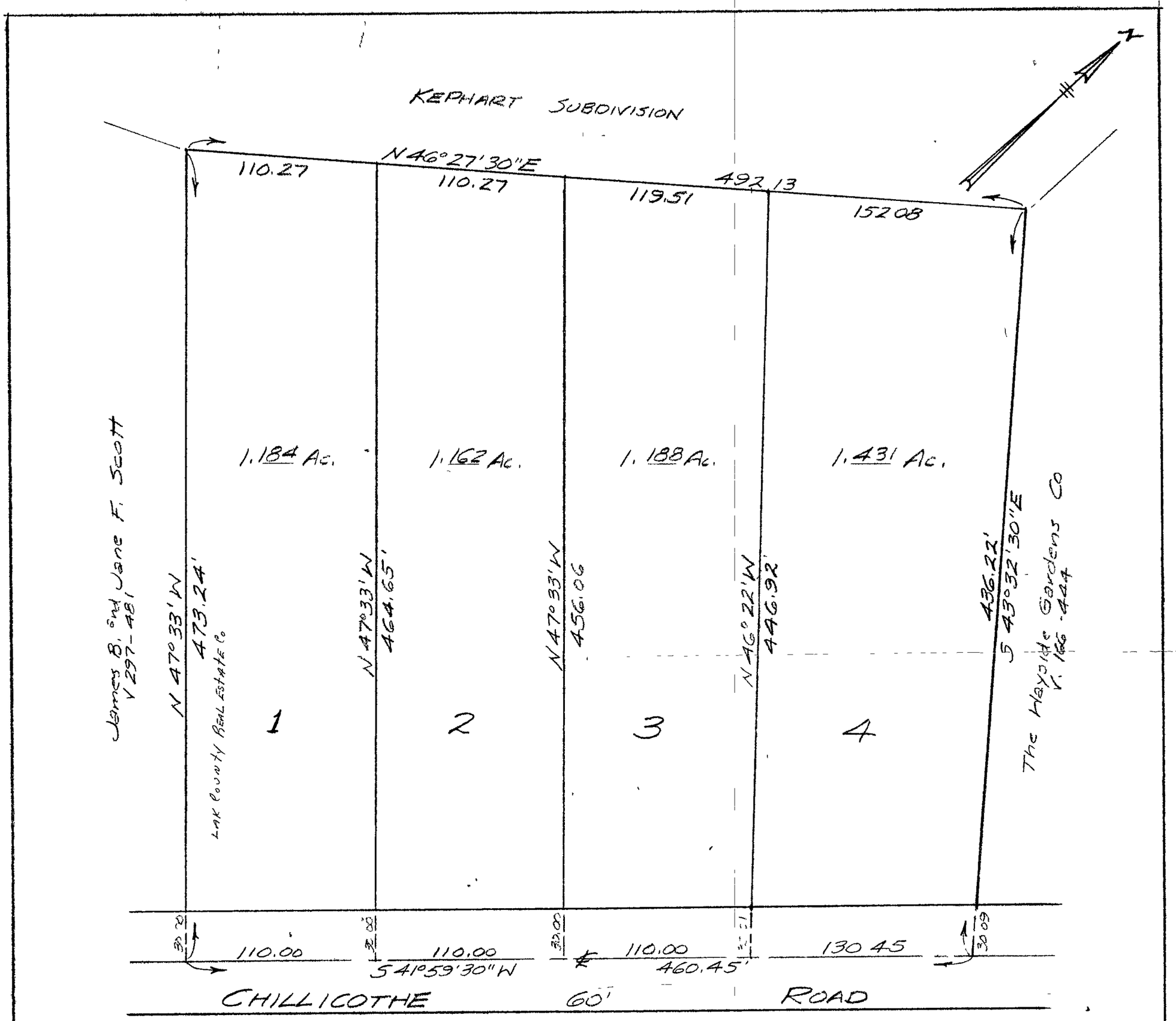

DIVISION OF PROPERTY FOR

O.F. GOUDY

LOT 2 TRACT 1 MENTOR TWP.

LAKE COUNTY-OHIO

SCALE: 1"=50' JUNE 1957

1.784
1.162
1.188
1.431
4.565
1.184
3.781

FULLERTON AND KERR
CIVIL ENGINEERS AND
SURVEYORS
PAINESVILLE - OHIO

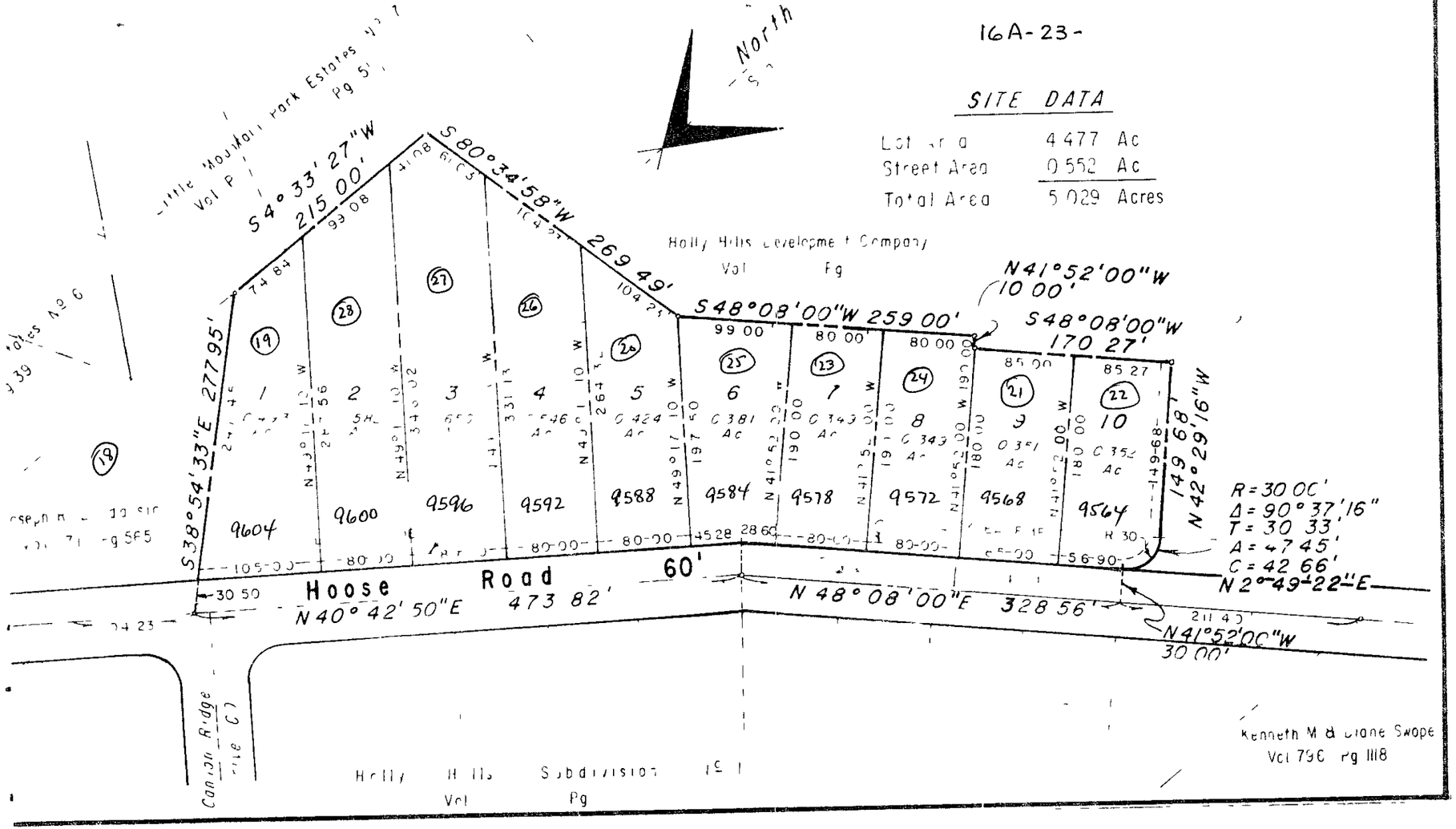
16A-23-
SITE DATA
Lot Area 4 477 Ac
Street Area 0 552 Ac
Total Area 5 029 Acres
North
Holly Hills Development Company
Vol Pg
S 4° 33' 27"W
215 00'
S 80° 34' 58"W 269 49'
S 48° 08' 00"W 259 00'
N 41° 52' 00"W
10 00'
S 48° 08' 00"W
170 27'
S 38° 54' 33"E 277 95'
149 68'
N 42° 29' 16"W
R = 30 00'
Δ = 90° 37' 16"
T = 30 33'
A = 47 45'
C = 42 66'
N 2° 49' 22"E
Hoose Road 60'
N 40° 42' 50"E 473 82'
N 48° 08' 00"E 328 56'
N 41° 52' 00"W
30 00'
Canyon Ridge
Holly Hills Subdivision
Vol Pg
Kenneth M & Diane Swope
Vol 796 Pg 1118
9604
9600
9596
9592
9588
9584
9578
9572
9568
9564

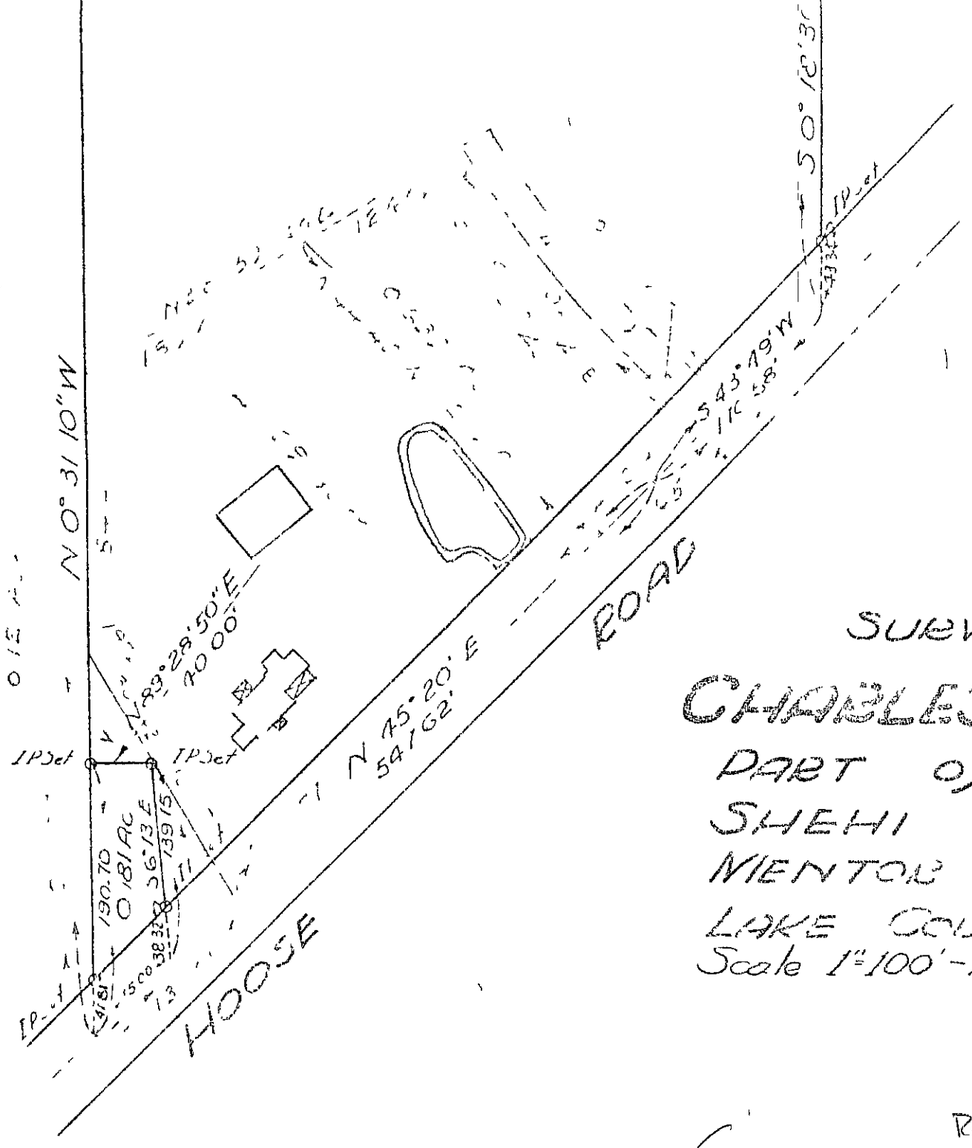

SURVEY FOR

CHARLES L. WHEELER

PART OF LOT 164

SHEHI TRACT

MENTOR TOWNSHIP

LAKE COUNTY, OHIO

Scale 1"=100' - Aug. 29, 1949

FULLERTON & KERR
PAINESVILLE

Reg. Surveyor 3257

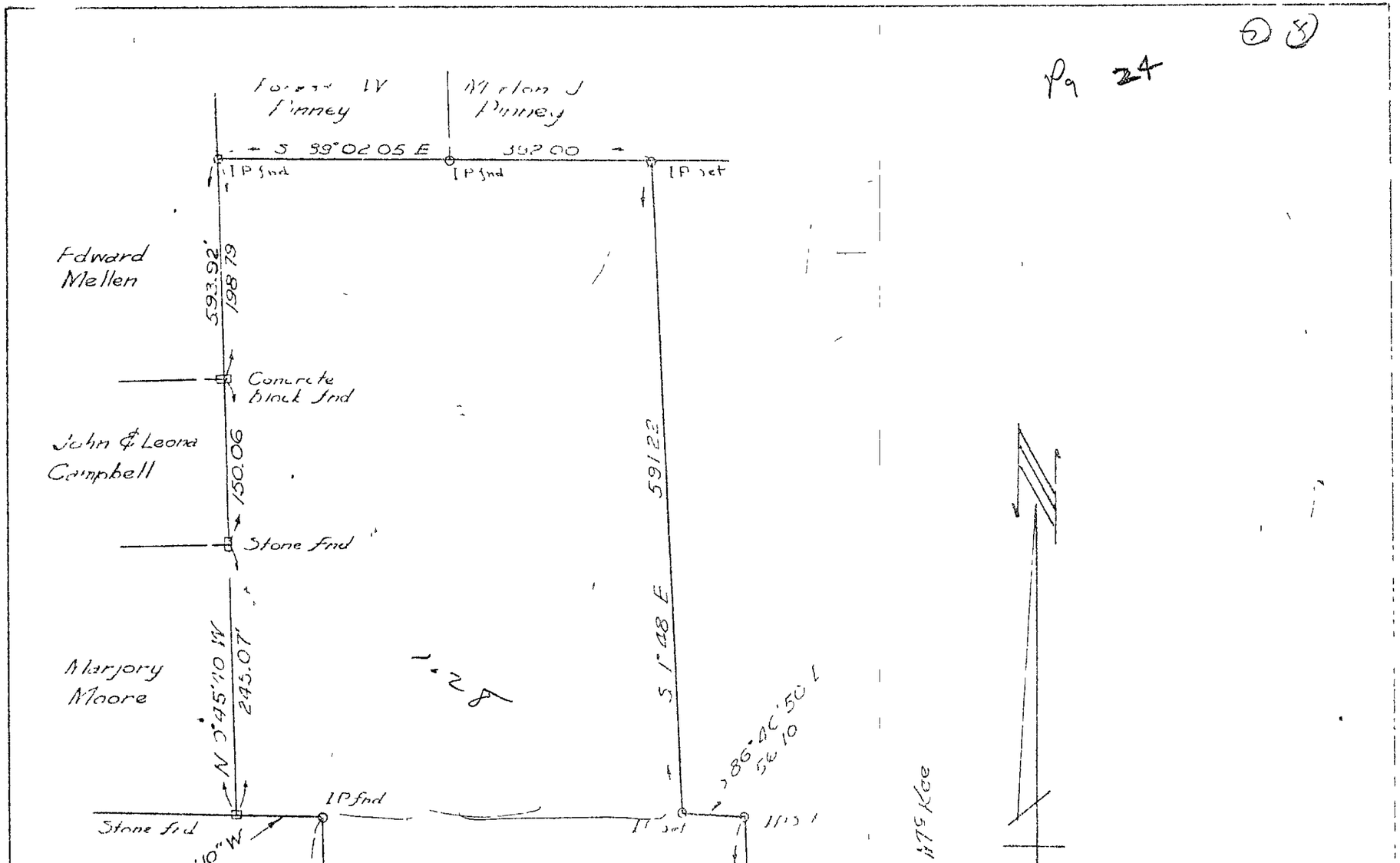

Pg 24
Pinney
Pinney
S 89°02 05 E
392 00
IP fnd
IP fnd
IP set
Edward Mellen
593.92'
198 79
Concrete Block fnd
John & Leona Campbell
150.06
Stone fnd
591 22
S 1°48 E
Marjory Moore
N 0°45'40 W
245.07'
IP fnd
Stone fnd
IP set

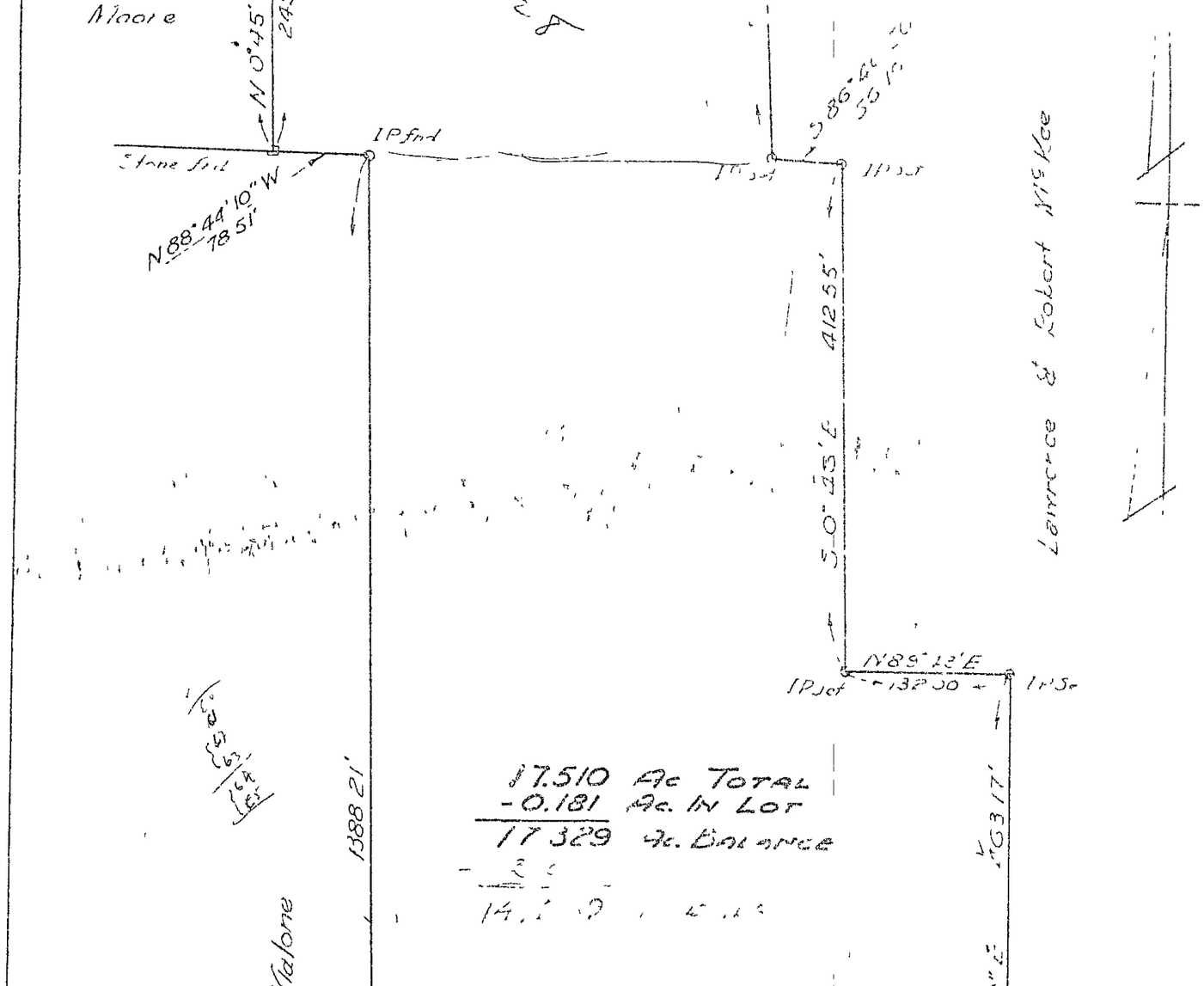

Moore
N 0°45'
IP fnd
Stone fnd
N 88°44'10" W
78.51'
412.55'
S 0°45' E
Lawrence & Robert McKee
N 89°12' E
132.00
IP set
IP Se
1388.21'
17.510 Ac Total
-0.181 Ac. In Lot
17.329 Ac. Balance
Malone

⑦ ⑧

SURVEY FOR

CHARLES H. W[illegible]

PART OF LOT 1[illegible]

SHEHI TRACT

MENTOR TOWNSHIP

LAKE COUNTY, OHIO

Scale 1"=100' - Aug. 29, 1949

FULLERTON & [illegible]

Registered

ENGINEERS SURVEYORS

PAINESVILLE, OHIO

1.2417 Ac
.5774
04
9215
2.7806 Ac 2220'
Forsyth

N

DAVID CAROSELLO
VOL 354 PAGE 401

S 27°18'30"E 451.22'

3.704 Ac

N 51°23'40"E 450.58'

764.98'

N 89°44'W

THE WAYSIDE GARDENS CO.
VOL 310 PAGE 537

S 27°18'30"E 20.53'

0.530 Ac.

S 11°57'30" E 241.58'

0.554 Ac

N 11°57'30" W 249.65'

A=1000.01'
C=99.98'
N 89°08'59" E

S 75°31'40" W 1.00'
N 75°31'40" E

1.59 69'
1154.55'
651.54'

F. KELLY & PATSY & ROSS
VOL 58? PAGE 532

S 89°41' E 292.29'

N 36°25'W 145.61'

N 28°11'40"E 255.74'

50.00'

N 89°41' W 255.00'

0.892 Ac

N 85°36'30"E 85.00'

S 11°57'30" E 238.60'

0.040 Ac

380.00'

S 89°41' E 270.00'

N 89°41' W 250.47'

RILEY
VOL - PAGE 162

0.9215 Ac

N 54°41'30"W 42.55'

0.205 AC

25.00'

20.02'

150.00

60'

ROAD

MEKEEL

LOT 1 E

RUSSELL

S 70°22' E 0.11 Ac.

1.2417 Ac

0.5774 Ac

S 89°36'E 99.11'

S 89°36'E 1011.74'

N 11°57'30" W 540.49

CHILLICOTHE

I Here by certify that
the areas outlined in red
are correct
W. R. Gray

PLAT OF LAND PARCELS
ON
CHILLICOTHE ROAD
for
JOSEPH C. JONES

PART OF RUSSELL LOT 1 : ORIGINAL MENTOR TWP
LAKE COUNTY, OHIO

SCALE 1" = 100' JUNE, 1960

WM R GRAY & ASSOCIATES
ENGINEERS & SURVEYORS
MENTOR, OHIO

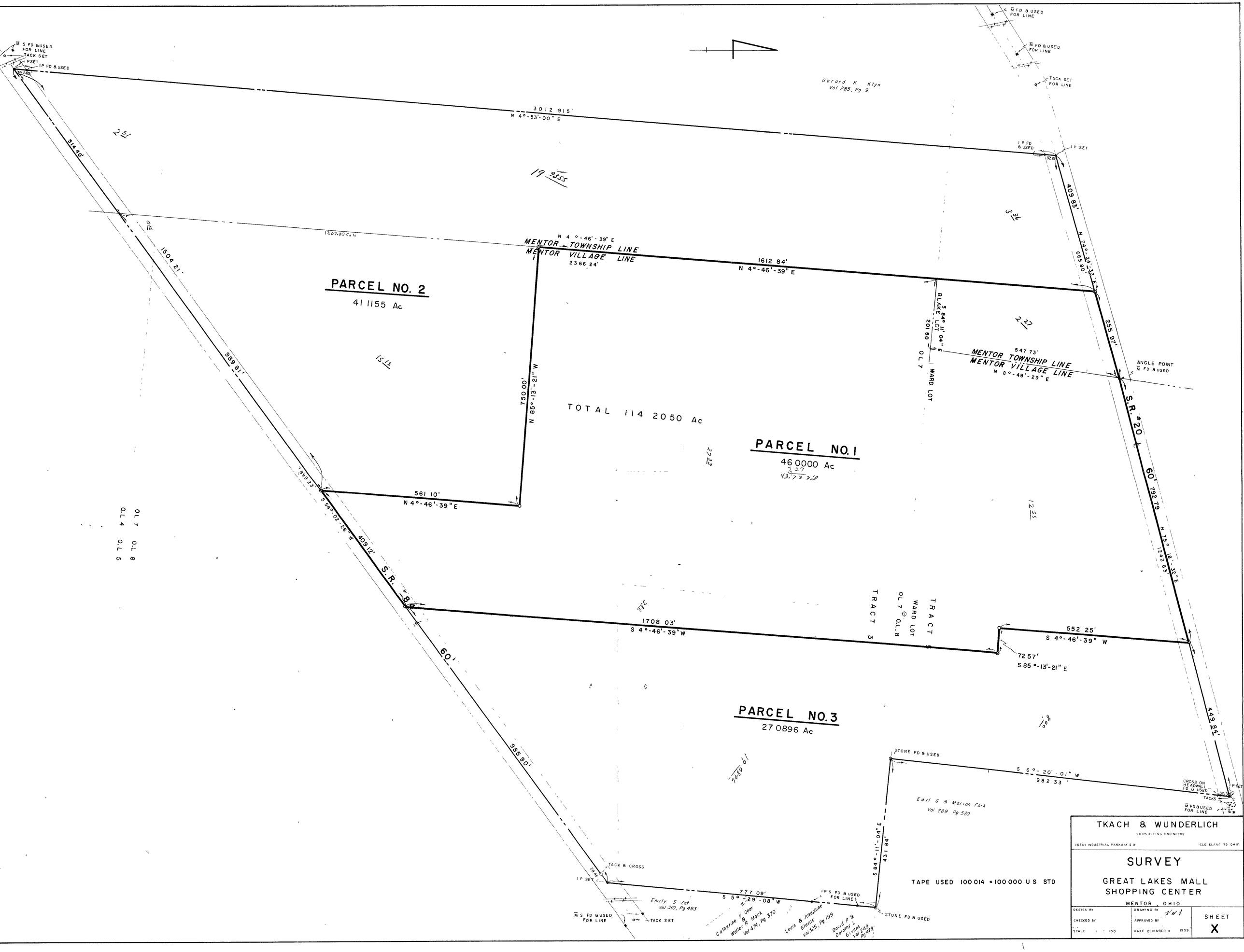

TKACH & WUNDERLICH
CONSULTING ENGINEERS
15504 INDUSTRIAL PARKWAY S W — CLE ELANE 35 OHIO

SURVEY
GREAT LAKES MALL SHOPPING CENTER
MENTOR, OHIO

DESIGN BY	DRAWING BY KWT	SHEET
CHECKED BY	APPROVED BY	X
SCALE 1 - 100	DATE DECEMBER 9 1959	

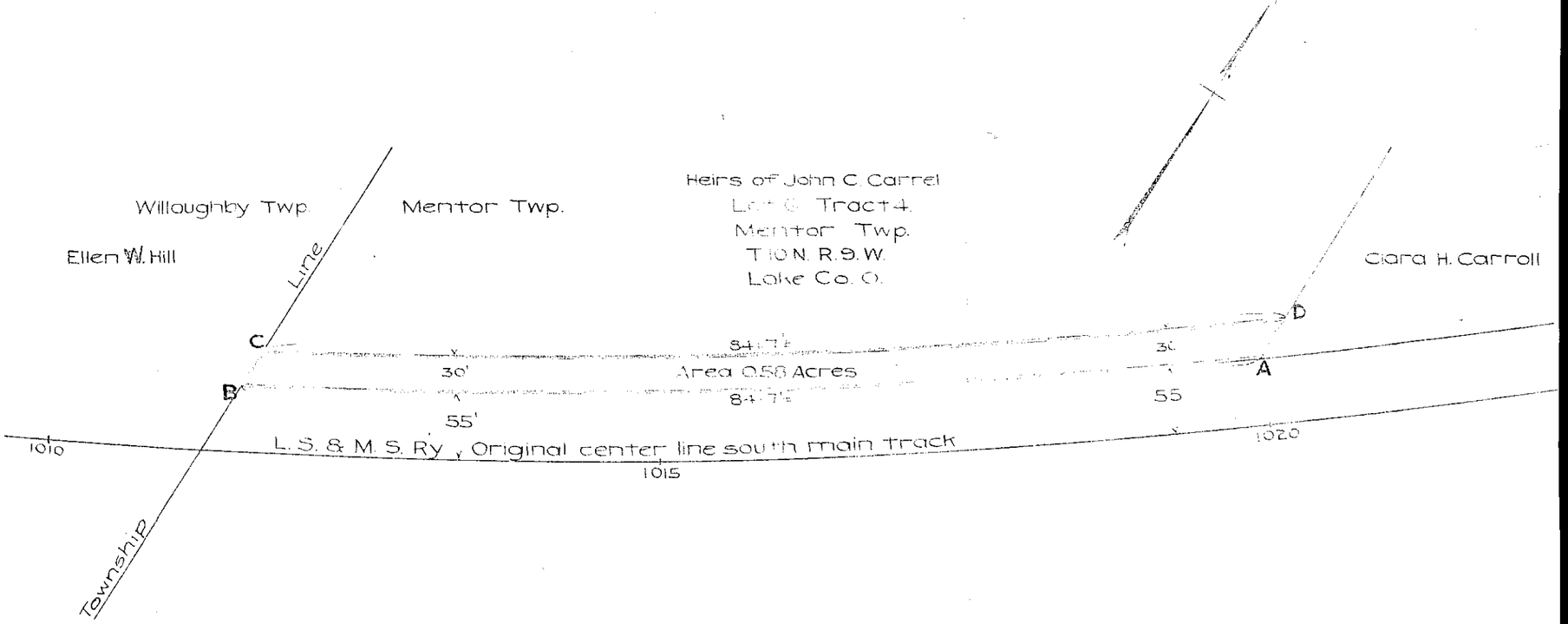

Land to be acquired marked ABCDA

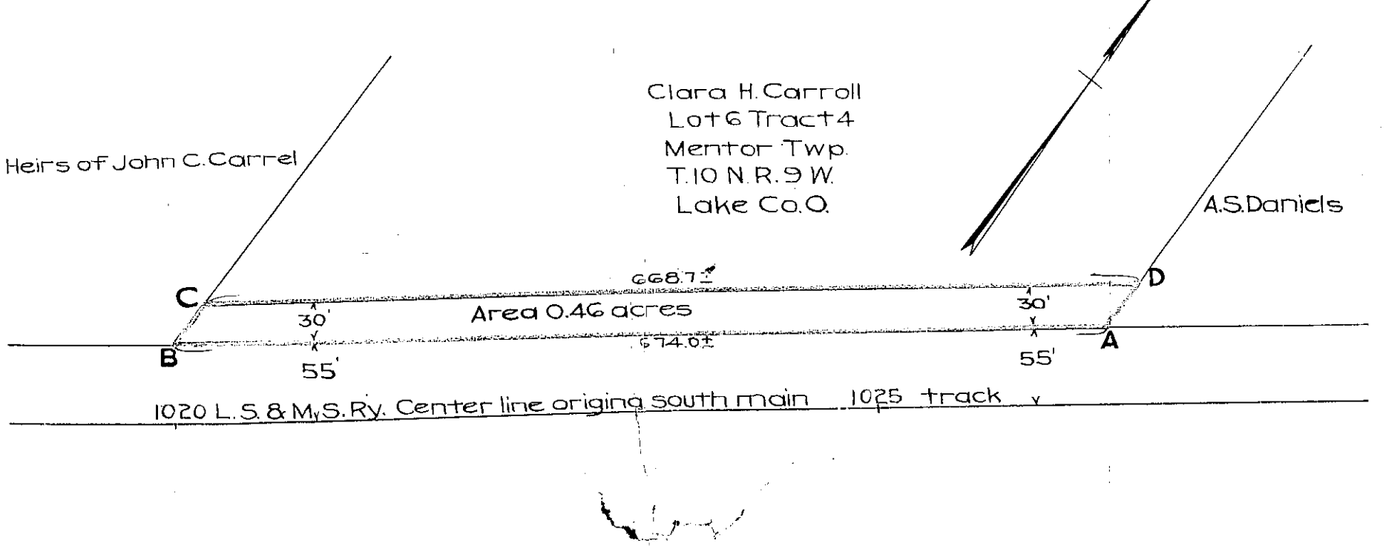

*24248

Land to be acquired marked ABCDA.

L. S. & M. S. Ry	Engr Dept	S. Rockwell, C.E.
Land to be acquired of		
CLARA H. CARROLL		
0.6 mi. W. of Reynolds, O.		
Scale 1in=100ft	Oct 22 1909	24248-17-D-21.

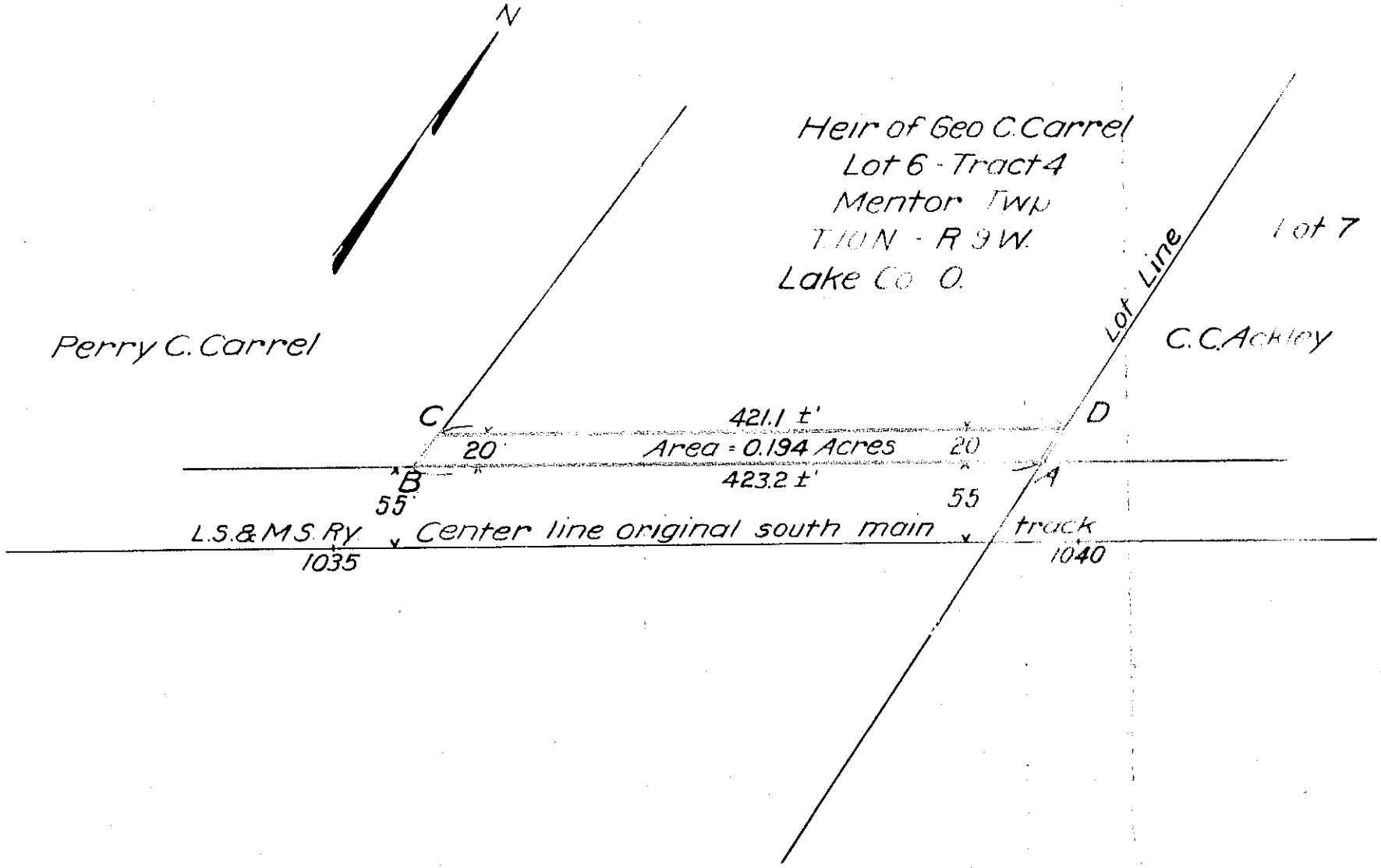

#24250

Land to be acquired marked A-B-C-D-A

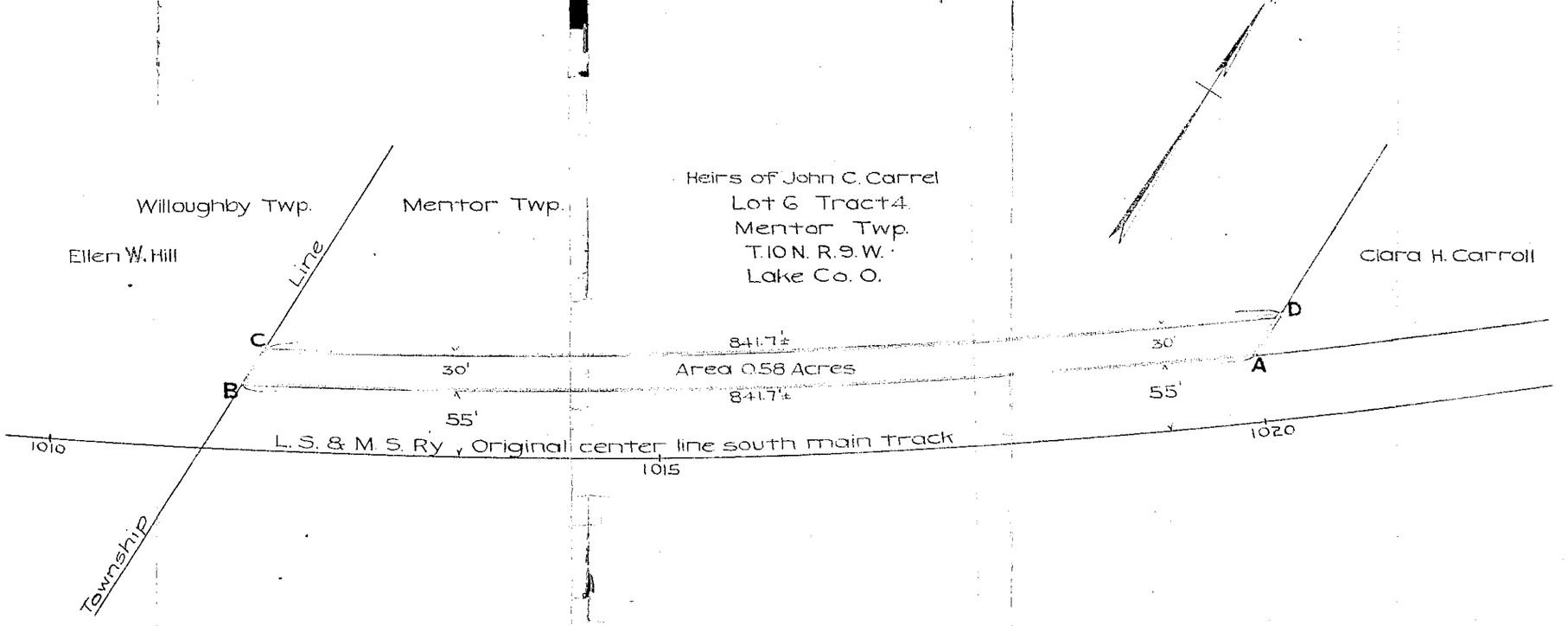

Land to be acquired marked ABCDA

#24253

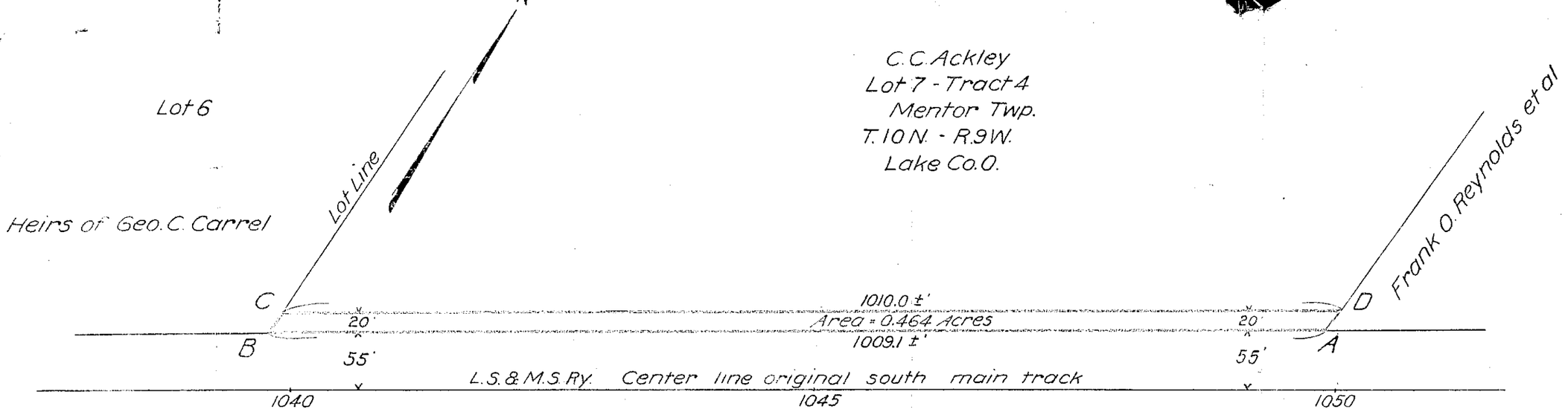

24247

Land to be acquired marked A-B-C-D-A

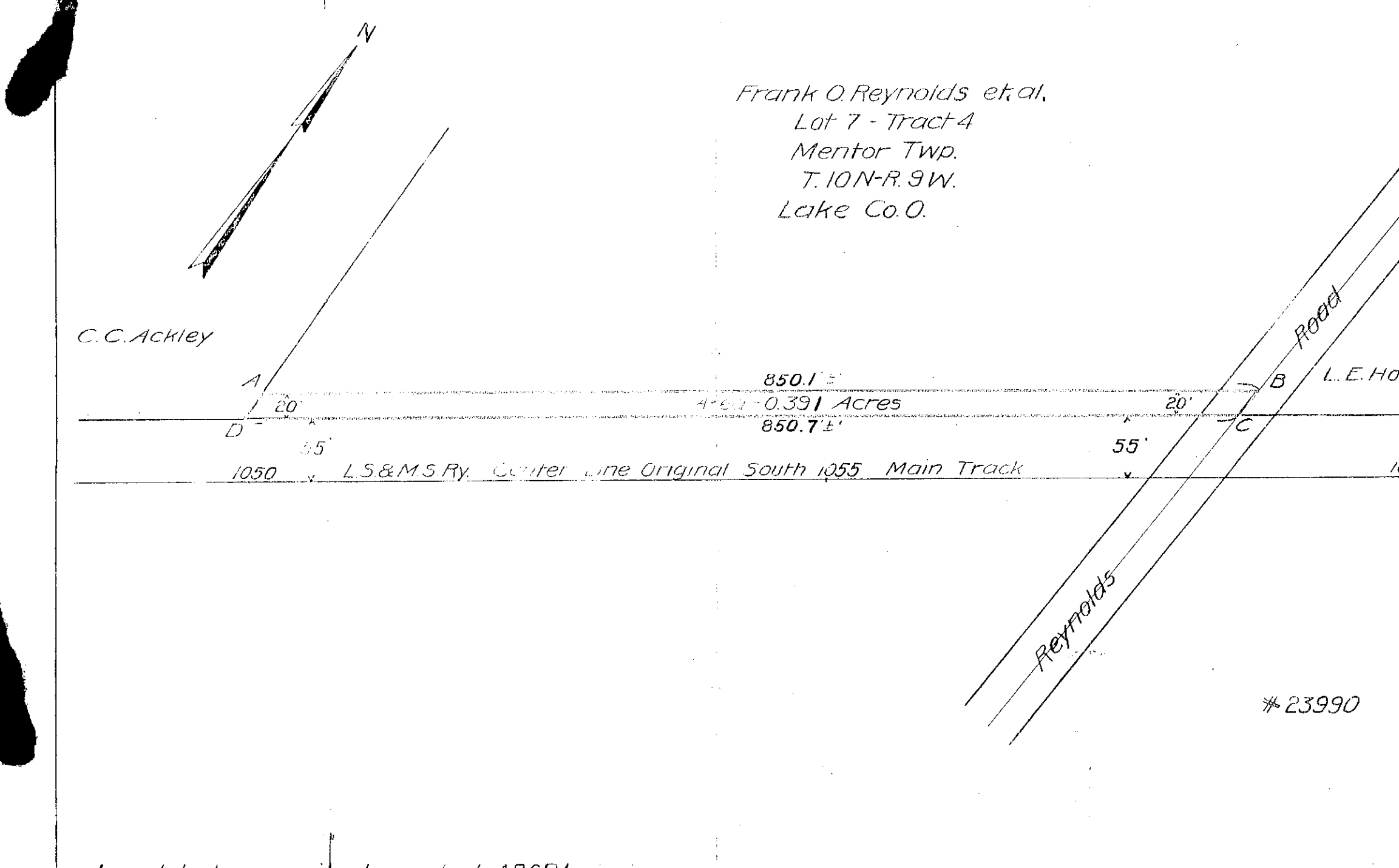
N
Frank O. Reynolds et. al.
Lot 7 - Tract 4
Mentor Twp.
T. 10N-R. 9W.
Lake Co. O.
C. C. Ackley
A
B
C
D
20'
20'
850.1'±
0.391 Acres
850.7'±
55'
55'
1050
L. S. & M. S. Ry. Center Line Original South 1055 Main Track
L. E. Ho
Road
Reynolds
#23990

N

LAKELAND FREEWAY (a.k.a. S.R. 2)

RIGHT-OF-WAY

STA 248+00.00 260.00'

STA 248+83.39 248.11'

N 33° 29' 27" E 92.25'

STA 251+15.64 215.00'

STA 252+28.48 218.03'

STA 253+41.14 220.89'

STA 254+86.41 224.68'

STA 255+21.88 240.64'

N 43° 09' 17" E
Δ = 90° 00' 00"
R = 115.00'
A = 180.64'
C = 162.63'

N 1° 50' 43" W 60.55'

124.23'
S 1° 50' 43" E

S 47° 41' 43" W
Δ = 80° 55' 09"
R = 75.00'
A = 105.92'
C = 97.34'

N 88° 09' 17" E 125.58'

96.40'
S. 88° 09' 17" W.

N 88° 09' 17" E. 90.00'

379.21'

N 88° 09' 17" E

S 88° 09' 17" W

152.53'
N 30° 52' 46" W.

637.30'

S/L 1
BILL W & LEONARD MINTZ

S/L 2
E MANUFACTURING CO., INC

S/L 3
MARY SELVAGGIO

S/L 4
STEPHEN M OZNOWICH

GREAT LAKES INDUSTRIAL PARK, INC

4.556 ACRES

2.955 ACRES

1.119 ACRES

1.896 ACRES

0.704 ACRE

LEO R & PEGGY B COLLINS

BOB EVANS RESTAURANT

EVANS FARM FOODS, INC

SOHIO
NICK J MILETI & MARY JO ZINGALE

GREAT LAKES INDUSTRIAL PARK

286.38'
40.51
316.89

40.51'
S 10° 55' 41" E

79.82'

N 11° 26' 43" W 190.05'

169.10'

251.69' 182.00'
S 11° 26' 43" E

69.69'

156.39'

N 88° 31' 32" E

456.39'

456.90'

300.00'

300.00'

185.00'

N 11° 26' 43" W

169.10'

66.69'

REYNOLDS ROAD (a.k.a. S.R. 306)

INDUSTRIAL PARK BOULEVARD

PRINTED
FEB 14 1977
F. A. THOMAS & ASSOC. INC.

SCALE
1" = 60'
HOR _____ VERT _____

1 SHEETS

FTA INC

PLAT OF
PALASADES NO. 4
FOR FRANK BERZIN
IN THE CITY OF MENTOR, OHIO

FRANK A. THOMAS & ASSOCIATES, INC.
CONSULTING ENGINEERS
WILLOUGHBY, OHIO

DRAWN BY C F W
CHECKED BY H W L
DATE FEBRUARY, 1977

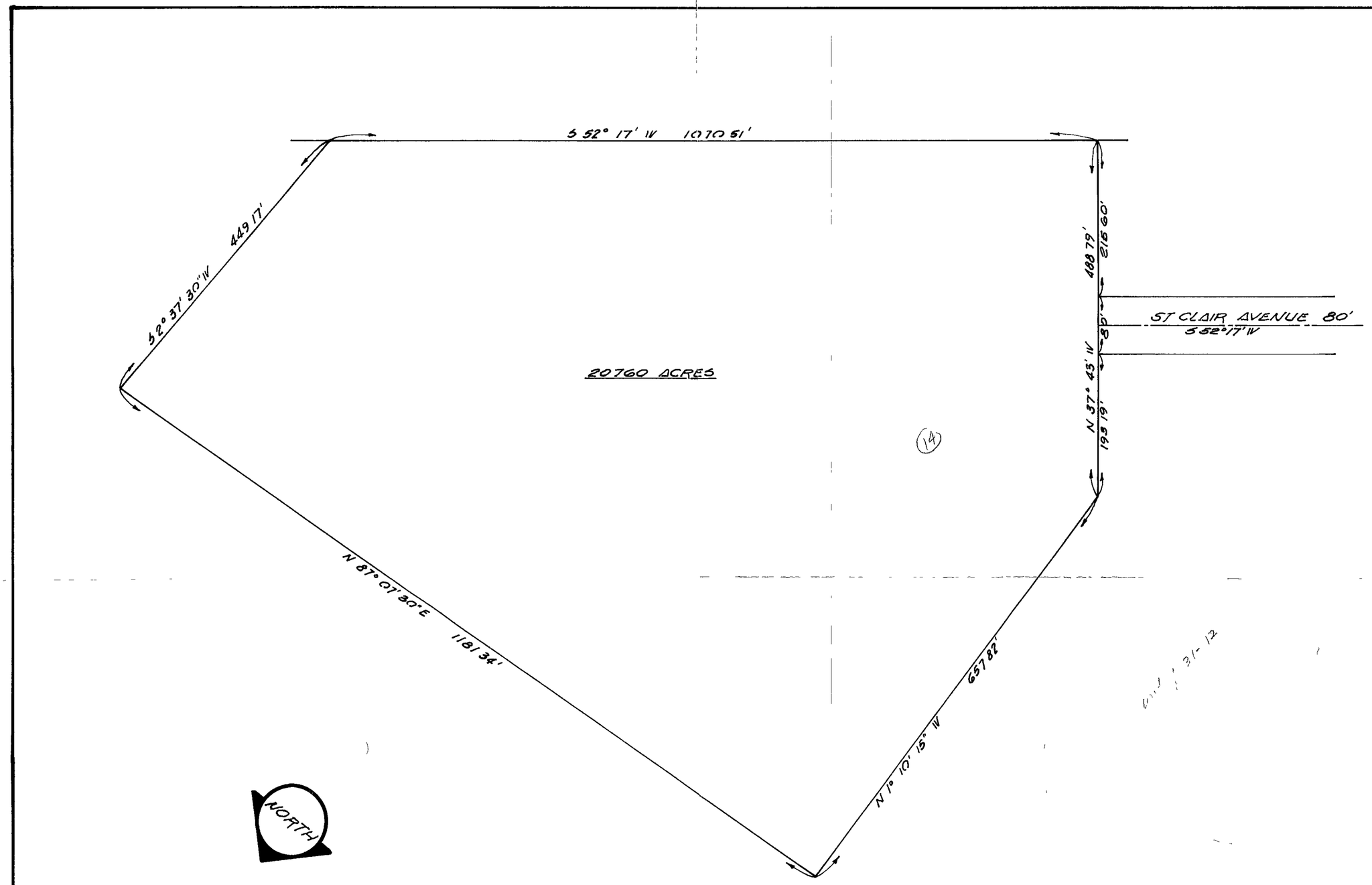

THIS PLAT MADE AT THE INSTANCE OF LAND TITLE GUARANTEE & TRUST COMPANY, THE CLEVELAND TRUST COMPANY, JAMES W. CRALL, LAKELAND-306 INDUSTRIAL PARK INC. AND PACKAGING CORPORATION OF AMERICA.

Wm. R Gray

SIGNED WM R GRAY, REG SURVEYOR NO 2752

STATE OF OHIO
WM
R
GRAY
2752
REGISTERED
PROFESSIONAL SURVEYOR

WM. R. GRAY & ASSOCIATES

ENGINEERS & SURVEYORS

7496 MENTOR AVE MENTOR, O

DATE MAR 14, 1966 SCALE 1"=100'

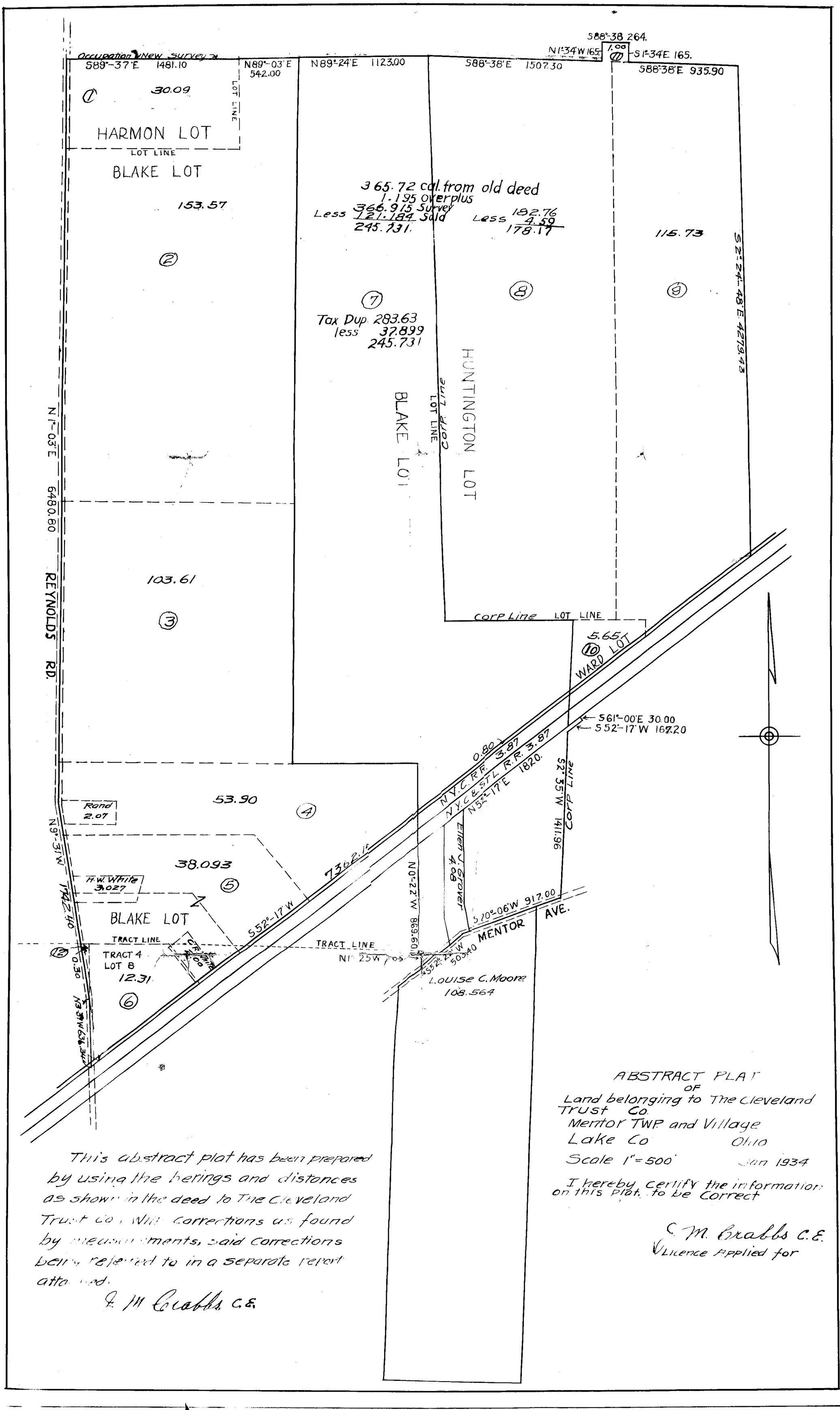

ABSTRACT PLAT
OF
Land belonging to The Cleveland Trust Co.
Mentor TWP. and Village
Lake Co Ohio
Scale 1"=500' Jan 1934

I hereby certify the information on this plat to be Correct

C. M. Crabbs C.E.
Licence Applied for

This abstract plat has been prepared by using the berings and distances as shown in the deed to The Cleveland Trust Co. With corrections as found by measurements, said corrections being referred to in a separate report attached.

C. M. Crabbs C.E.

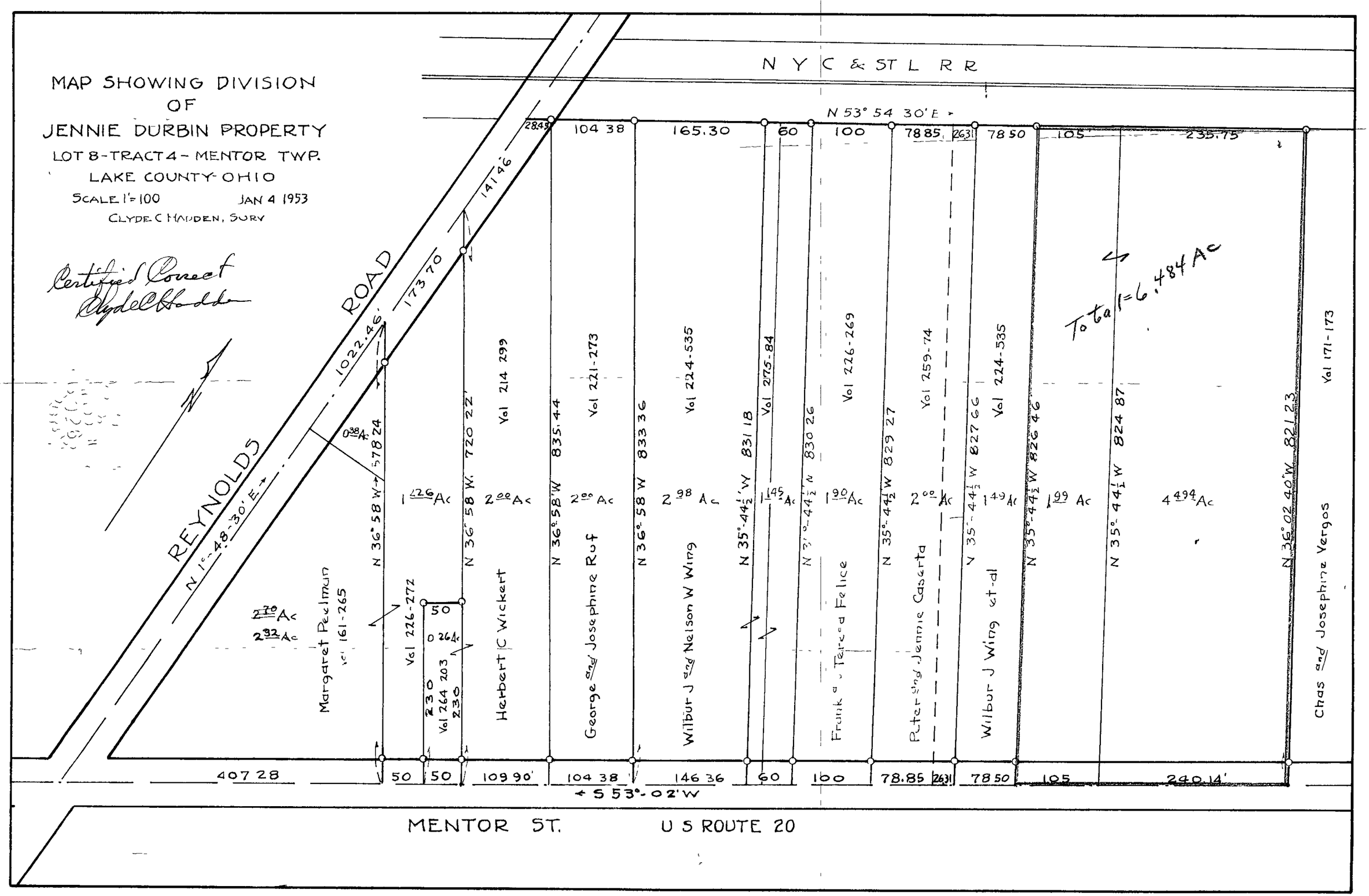
MAP SHOWING DIVISION
OF
JENNIE DURBIN PROPERTY
LOT 8-TRACT 4-MENTOR TWP.
LAKE COUNTY-OHIO
SCALE 1"=100
JAN 4 1953
CLYDE C HADDEN, SURV
Certified Correct
Clyde C Hadden
N Y C & ST L R R
N 53° 54 30' E
REYNOLDS ROAD
N 1°-48-30' E
1022.46'
173.70
141.46
28.45
104 38
165.30
60
100
78 85
26 31
78 50
105
235.75
Total=6.484 Ac
Margaret Peelman
Vol 161-265
Vol 226-272
Vol 264 203
Herbert C Wickert
George and Josephine Ruf
Wilbur J and Nelson W Wing
Frank and Teresa Felice
Peter and Jennie Caserta
Wilbur J Wing et-al
Chas and Josephine Vergos
Vol 214 299
Vol 221-273
Vol 224-535
Vol 275-84
Vol 226-269
Vol 259-74
Vol 224-535
Vol 171-173
N 36° 58 W 578 24
N 36° 58 W 720 22
N 36° 58 W 835.44
N 36° 58 W 833 36
N 35°-44½' W 831 18
N 35°-44½' W 830 26
N 35°-44½' W 829 27
N 35°-44½' W 827 66
N 35°-44½' W 826 46
N 35°-44½' W 824 87
N 36° 02 40' W 821 23
0.38 Ac
1.26 Ac
2.00 Ac
2.00 Ac
2.98 Ac
1.45 Ac
1.90 Ac
2.00 Ac
1.49 Ac
1.99 Ac
4.494 Ac
2.70 Ac
2.32 Ac
50
0.26 Ac
230
230
407 28
50
50
109 90'
104 38
146 36
60
100
78.85
26 31
78 50
105
240.14'
S 53°-02' W
MENTOR ST.
U S ROUTE 20

NEW YORK CHICAGO & ST. LOUIS RAILROAD

N. 53° 22' 30" E.

107.00

285.00

178.00

BLAKE LOT 8 TRACT 4

LOT 4

1.991 AC.

3.357 Ac.

821.91

821.42

822.78

VOL. 499-74

VOL. 186-109

TOTAL
5.348 Ac.

WILLIAM C. CALVERT

N 38°11'15" W.

MARGRET MC NALLY
VOL 138-597 VOL 254-154

N. 38°00' W.

STELLA B ALLIN & STELLA B JOHNSON
VOL. 189-452 VOL. 256-421

S. 37° 58' 30" E.

HENRY A. & LUCILLE F. SERRA

104.28

S. 53°40' W.

177.71

281.99

MENTOR AVENUE (a.k.a U.S. ROUTE 20)

PLAT OF SURVEY

of

MARGARET McNALLY, STELLA P. ALLIN & STELLA P. JOHNSON PROPERTY

PART OF BLAKE LOT & PART OF LOT 8 TRACT 4 MENTOR CITY

LAKE COUNTY, OHIO

SCALE: 1"=50'

OCTOBER, 1963

WE CERTIFY THAT THE INFORMATION SHOWN HERE ON IS SUBSTANTIALLY CORRECT.

William S. Fullerton

FULLERTON, KERR & ASSOCIATES
REGISTERED ENGINEERS & SURVEYORS
PAINESVILLE, OHIO

JERRY RAINCE
TRANSFER OFFICE

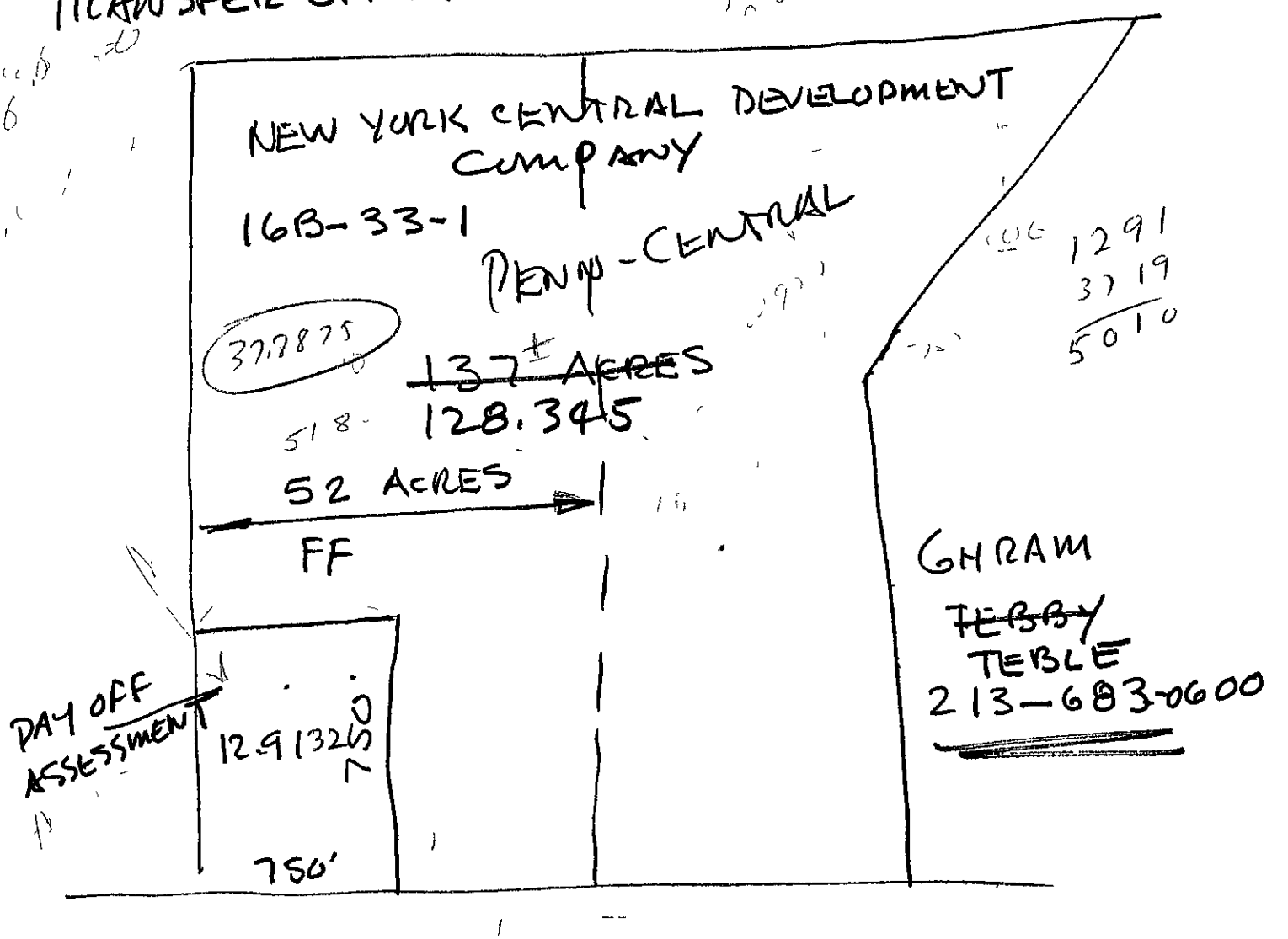

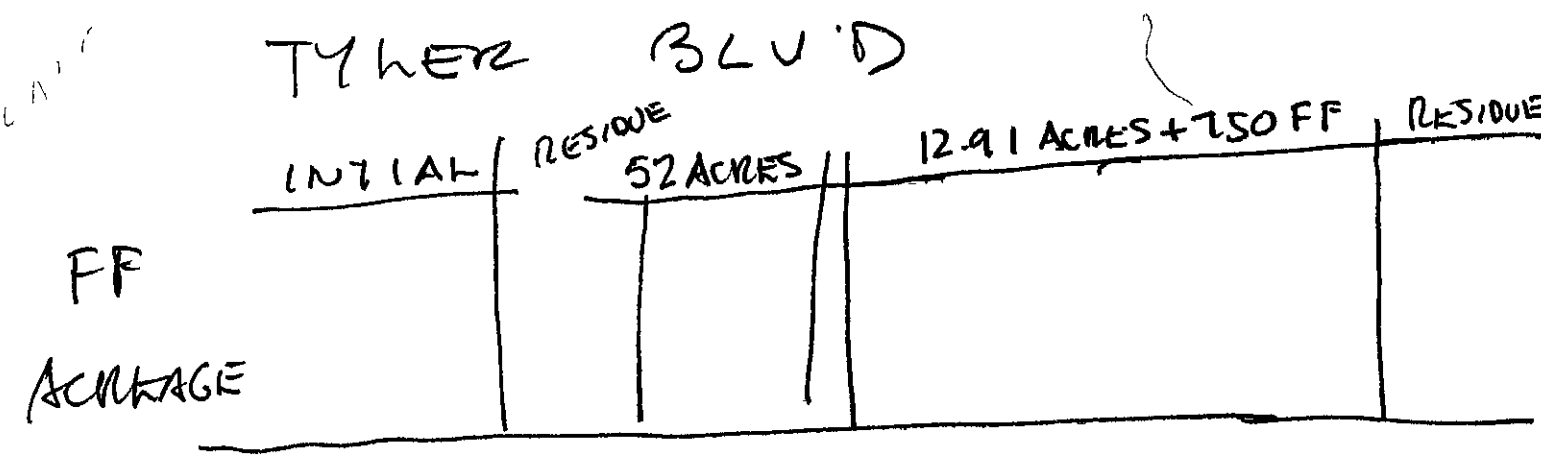

TOTAL 126,511.64

ASSESSMENT CALCULATIONS

FF. 1248' x 3988 = 49,770.24

ACREAGE 128.345 AC x 440 = 56,471.80

106,242.04
x 119.078%
= 126,511.64

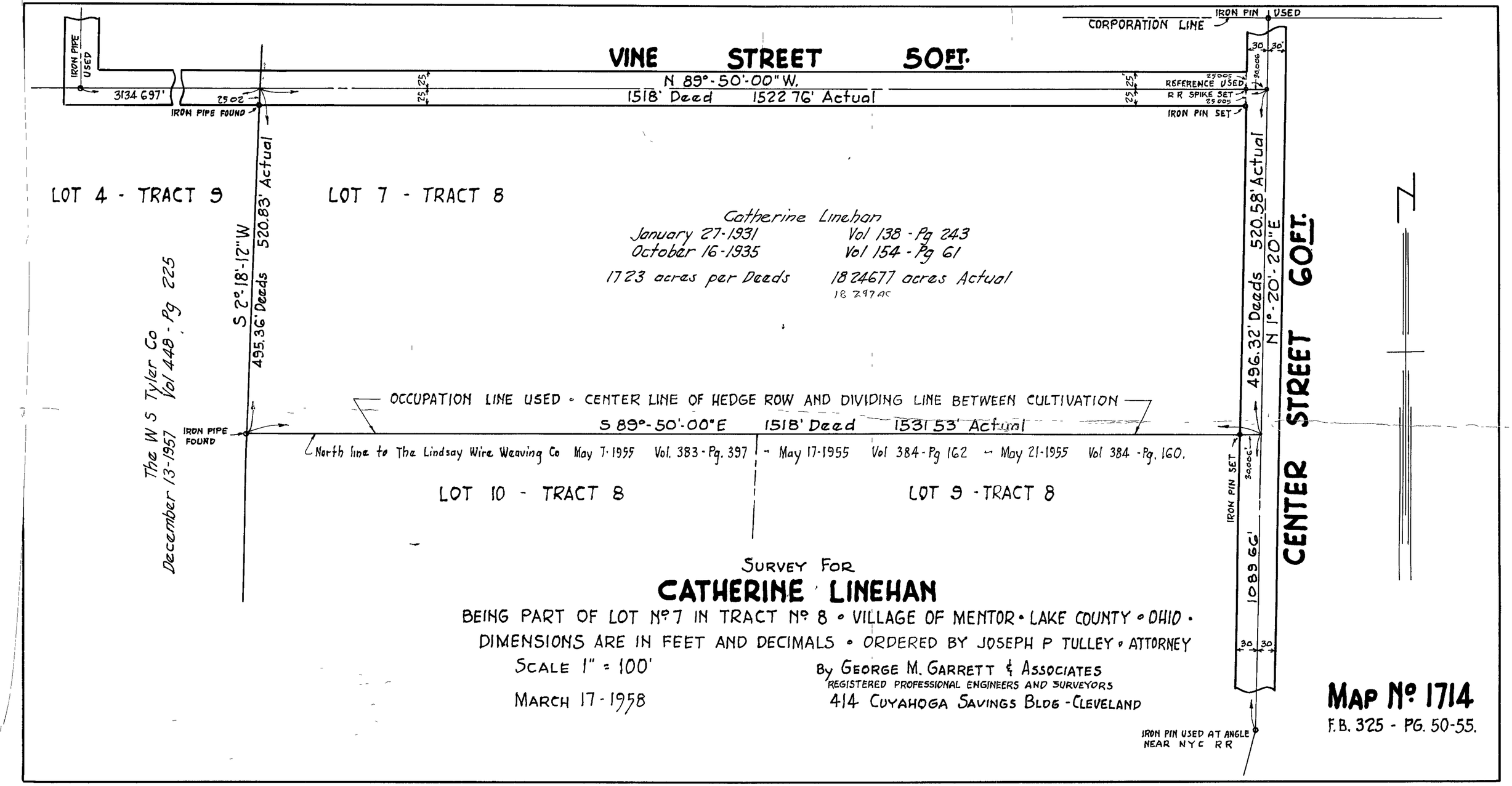

SURVEY FOR

CATHERINE LINEHAN

BEING PART OF LOT Nº 7 IN TRACT Nº 8 • VILLAGE OF MENTOR • LAKE COUNTY • OHIO •

DIMENSIONS ARE IN FEET AND DECIMALS • ORDERED BY JOSEPH P TULLEY • ATTORNEY

SCALE 1" = 100'

MARCH 17-1958

By GEORGE M. GARRETT & ASSOCIATES

REGISTERED PROFESSIONAL ENGINEERS AND SURVEYORS

414 CUYAHOGA SAVINGS BLDG - CLEVELAND

MAP Nº 1714

F.B. 325 - PG. 50-55.

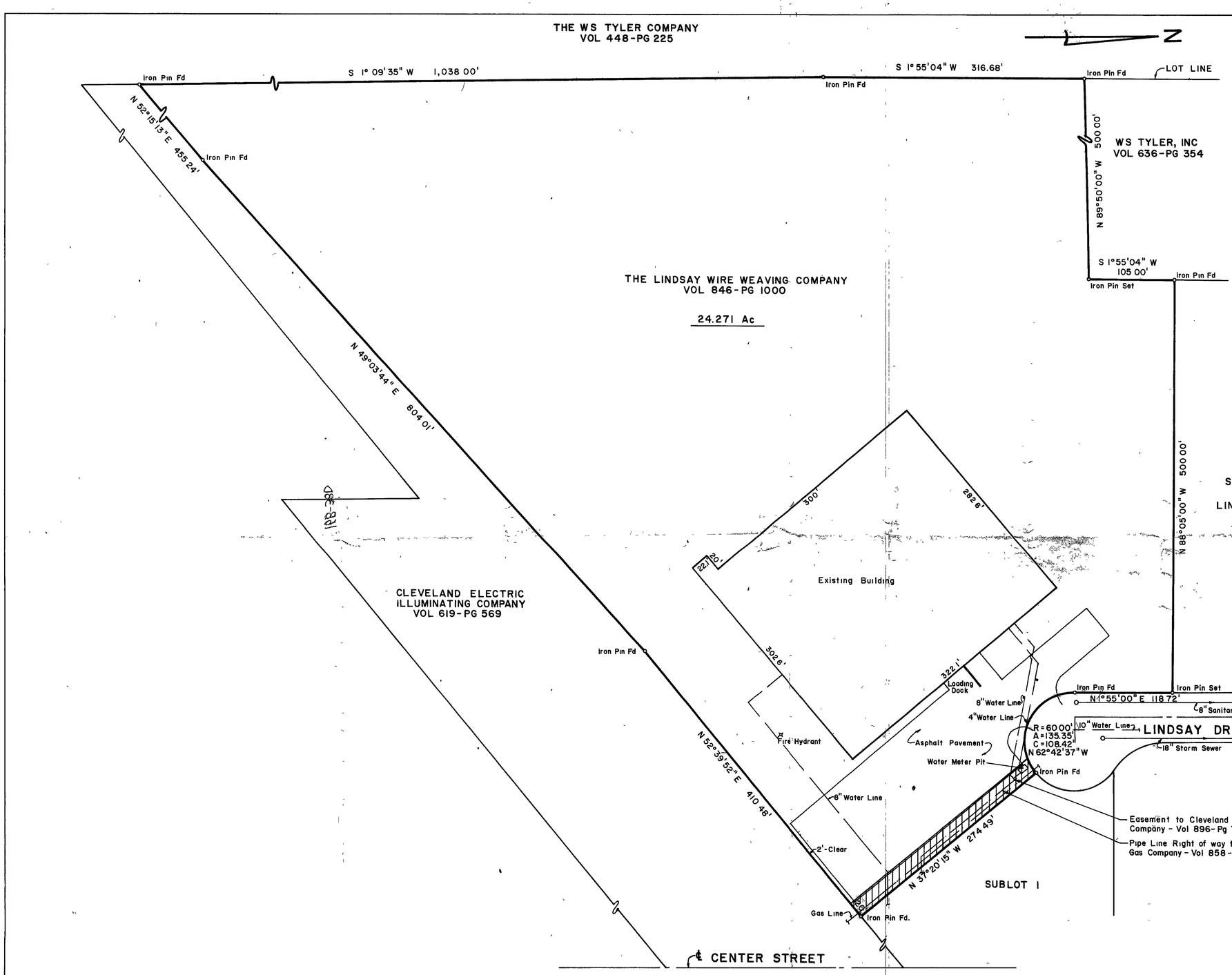

PLAT OF SURVEY
PREPARED
AT THE INSTANCE OF

AVERY INTERNATIONAL CORP.
THE LINDSAY WIRE WEAVING CO.
CHICAGO TITLE INSURANCE CO.

NOVEMBER 1983

SCALE: 1" = 60'

I CERTIFY THAT THIS
PLAT IS CORRECT TO THE BEST
OF MY BELIEF AND KNOWLEDGE

HARRY S. JONES, P.S. #6343

STATE OF OHIO
HARRY S JONES, JR
S 6343
REGISTERED SURVEYOR

11/21/83 W.P.
1,700,000.00

REV NO	DESCRIPTION	DATE	BY	CHKD

BABCOCK, JONES AND ASSOCIATES, INC
CIVIL ENGINEERS - SURVEYORS - LAND PLANNERS
PAINESVILLE OHIO 44077

DATE	NOVEMBER 1983
DESIGN BY	HSJ
DRAWN BY	HSJ
APPROVED BY	HSJ

SCALE	1" = 60'
JOB NO	83-176
SHEET	1 OF 1

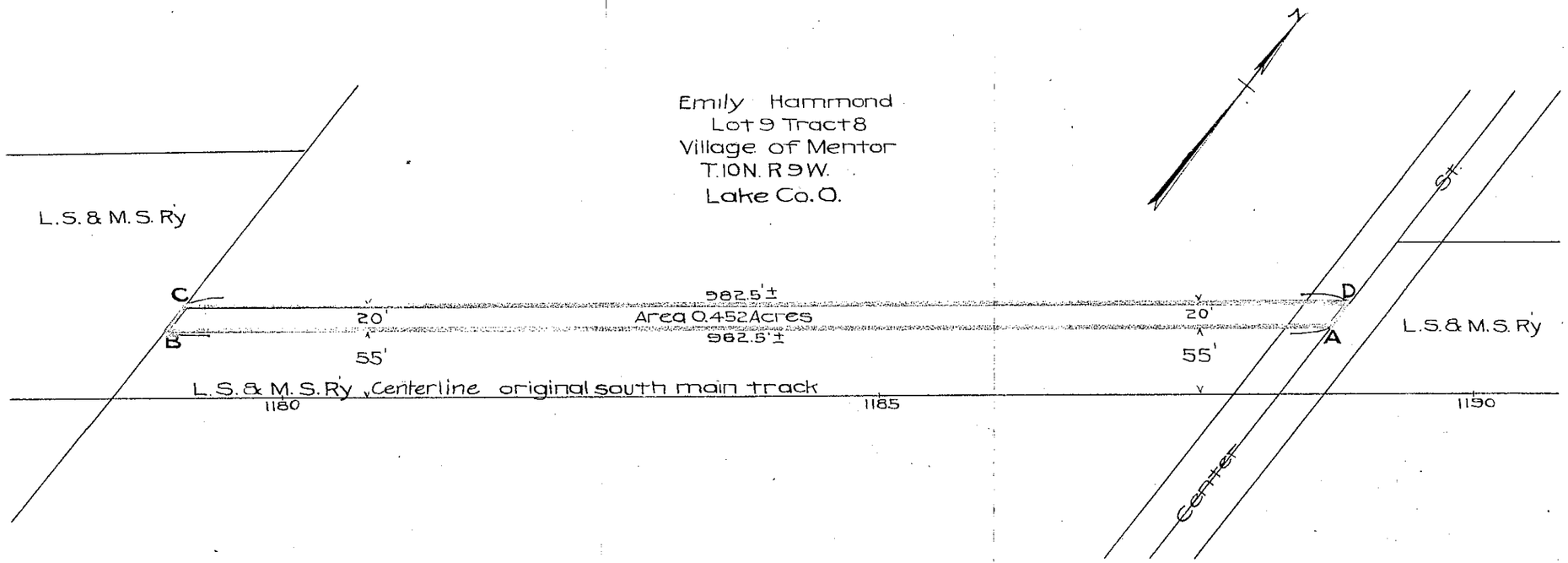

*24251

Land conveyed marked ABCDA.

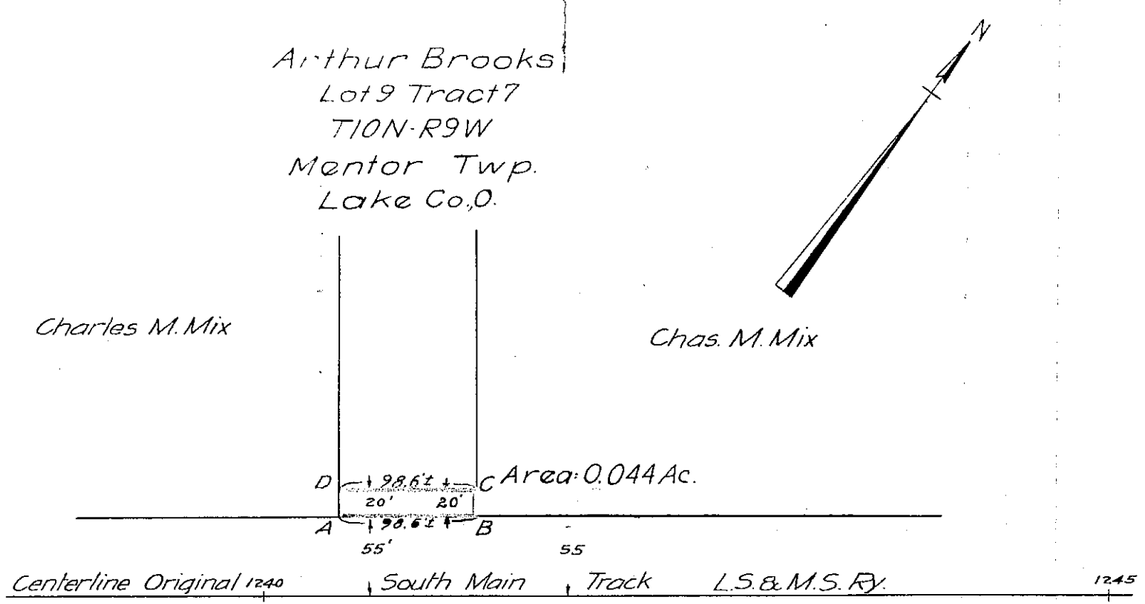

Land conveyed marked A-B-C-D-A

#24075

Rvid 2-22-11

L.S. & M.S. Ry.	Eng'r Dep't	S. Rockwell, C.E.

Land conveyed by

Arthur Brooks

0.9 mi. E. of Mentor, O.

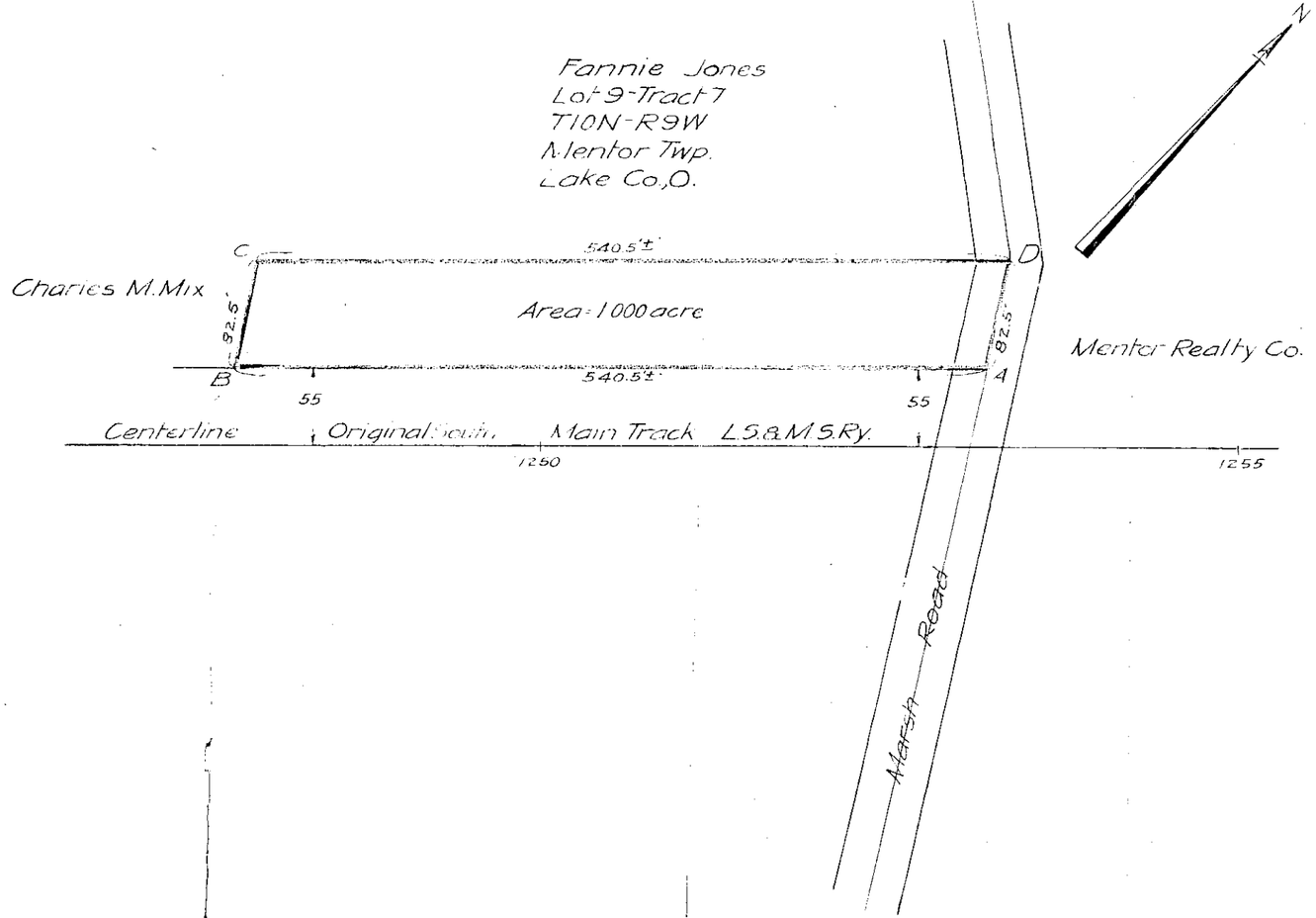

Land conveyed marked A B C D.

#24134

L.S.&M.S.Ry.	Engr. Dept	S.Rockwell,C.E.

Land conveyed by

Fannie Jones

0.9mi W. of Hendley,O.



#24126

Land conveyed marked A-B-C-D-A.

L.S. & M.S. Ry.	Eng'r Dep't	S. Rockwell, C.E.

Land conveyed by

Erastus Parmelee Est.

0.5 mi. E. of Mentor, O.



Land conveyed marked A-B-C-D-A.

#24126

L.S. & M.S. Ry.	Eng'r Dep't	S. Rockwell, C.E.

Land conveyed by

Erastus Parmelee Est.

0.5 mi. E. of Mentor, O.

Scale 1"=100'	Sept 13 1909	24126-17-D-21

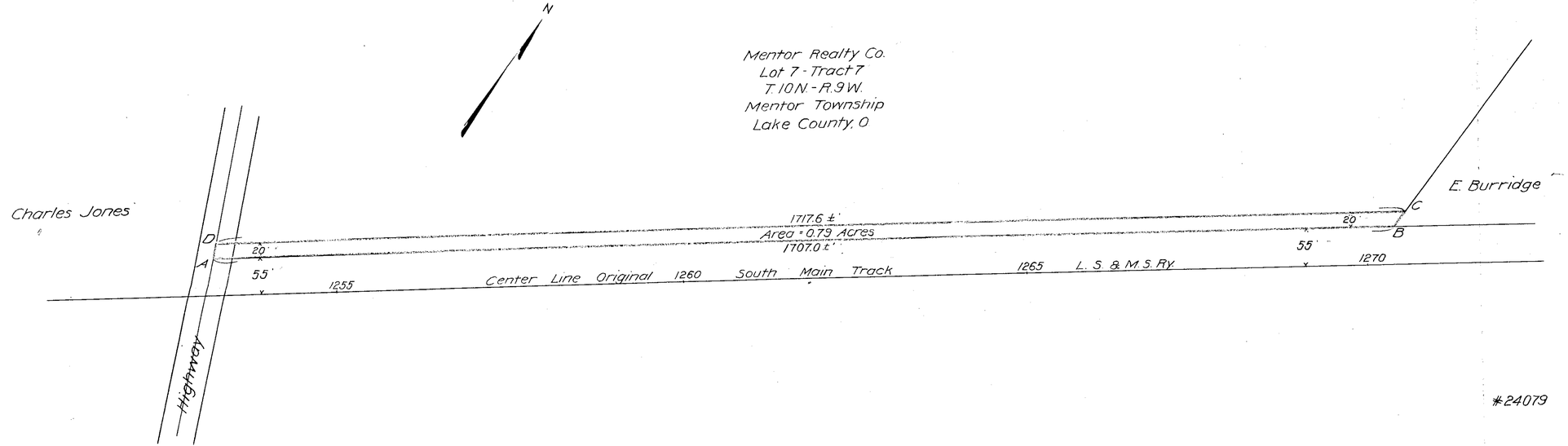

*24079

L.S.& M.S.Ry.	Engr. Dept.	S. Rockwell, C.E.
		W

Land conveyed by

Mentor Realty Co.

1.2 miles E. of Mentor, O

Scale 1" = 100'	Sept. 14 1909	24079-17-D-19

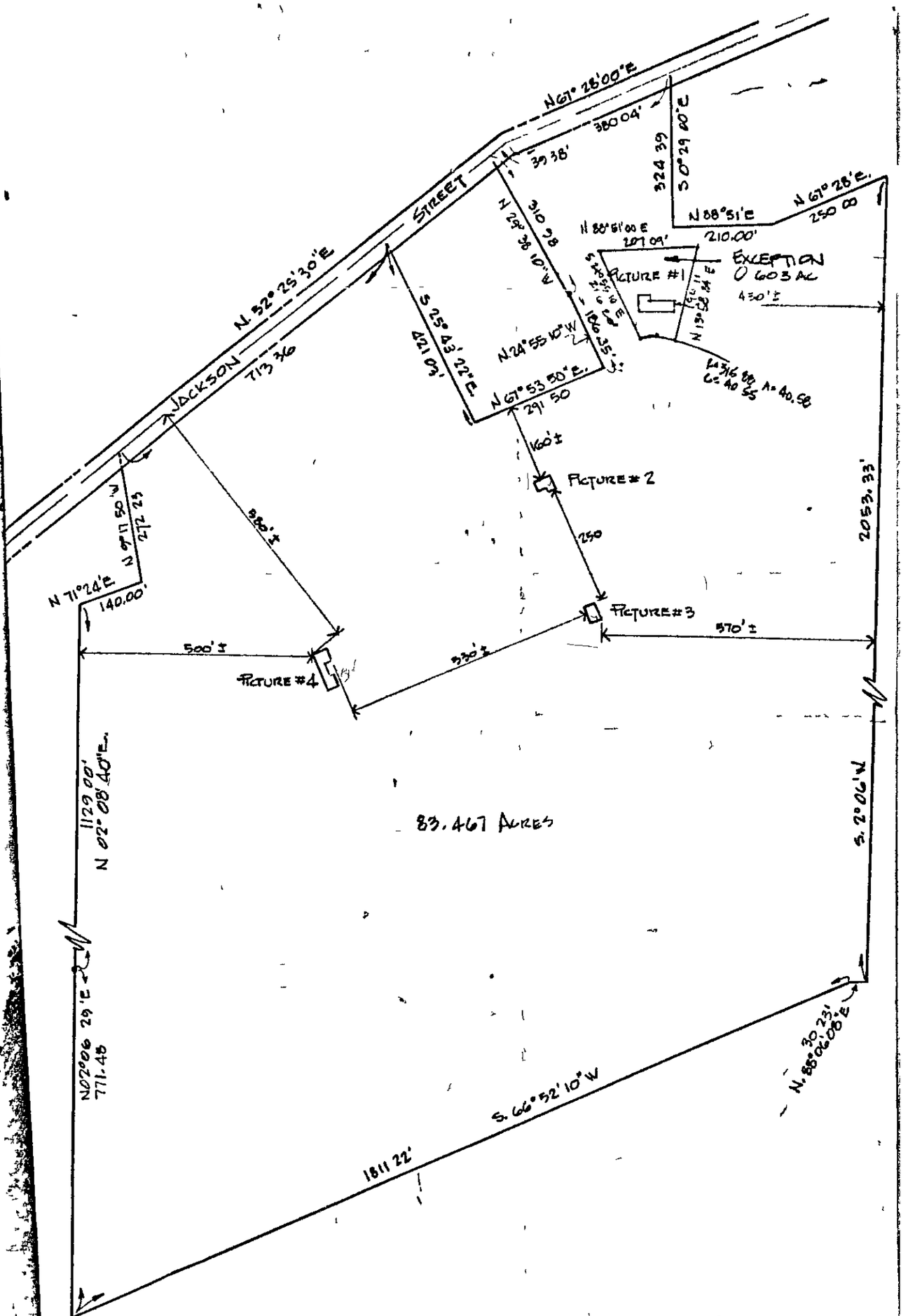

UP DATED : JUNE 19, 1979

DATE JUNE
SCALE 1"=
DRAWN BY
CH'K'D BY
F.B.#

16B-58-2
16B 61-2
16B-61-3
16B-61-8
16B-61NB3

1" = 200'

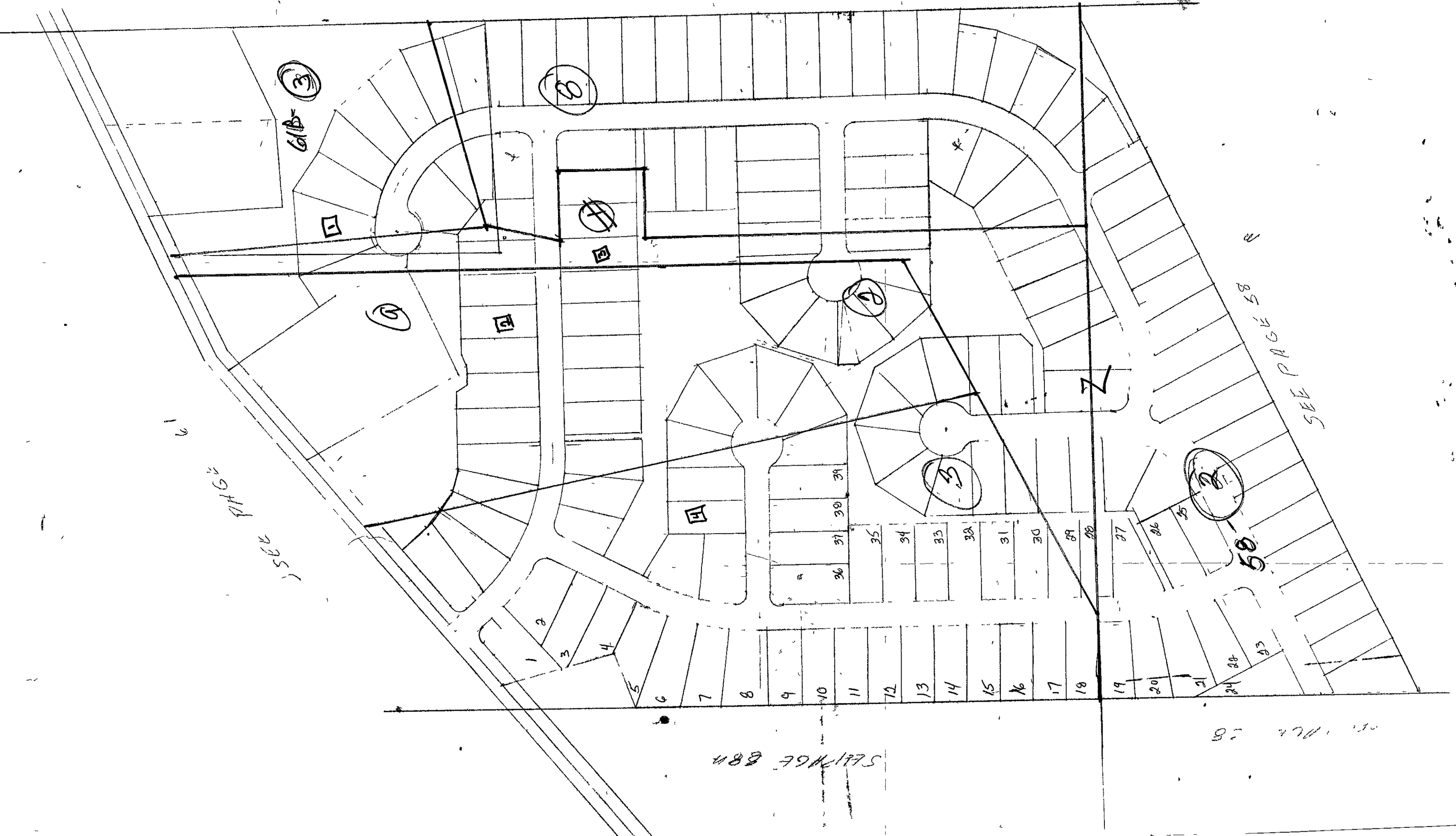

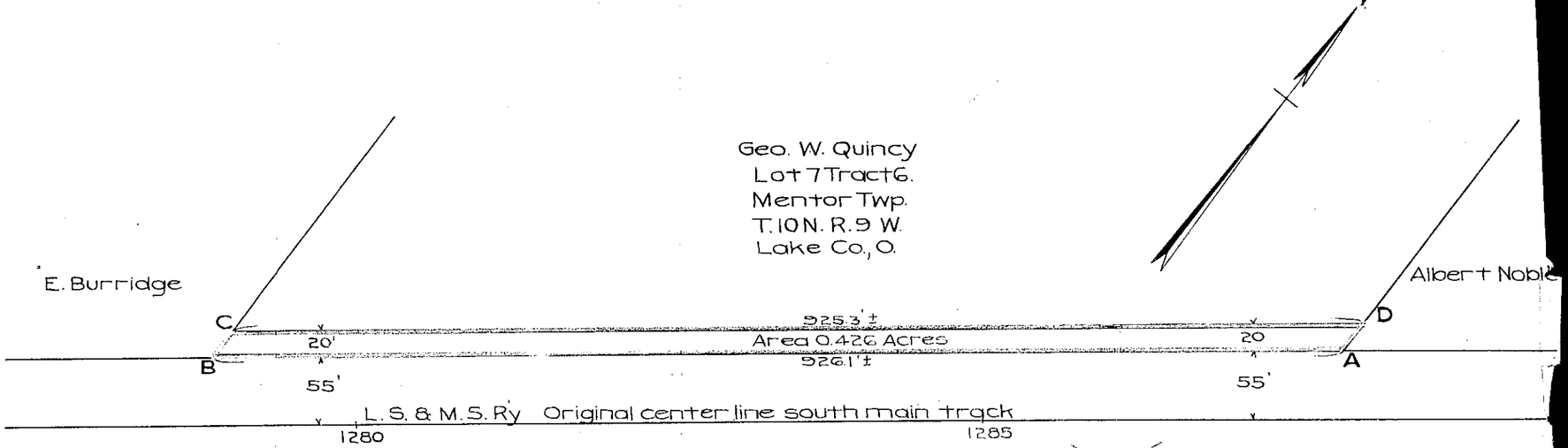

*24264

Land to be acquired marked ABCDA.

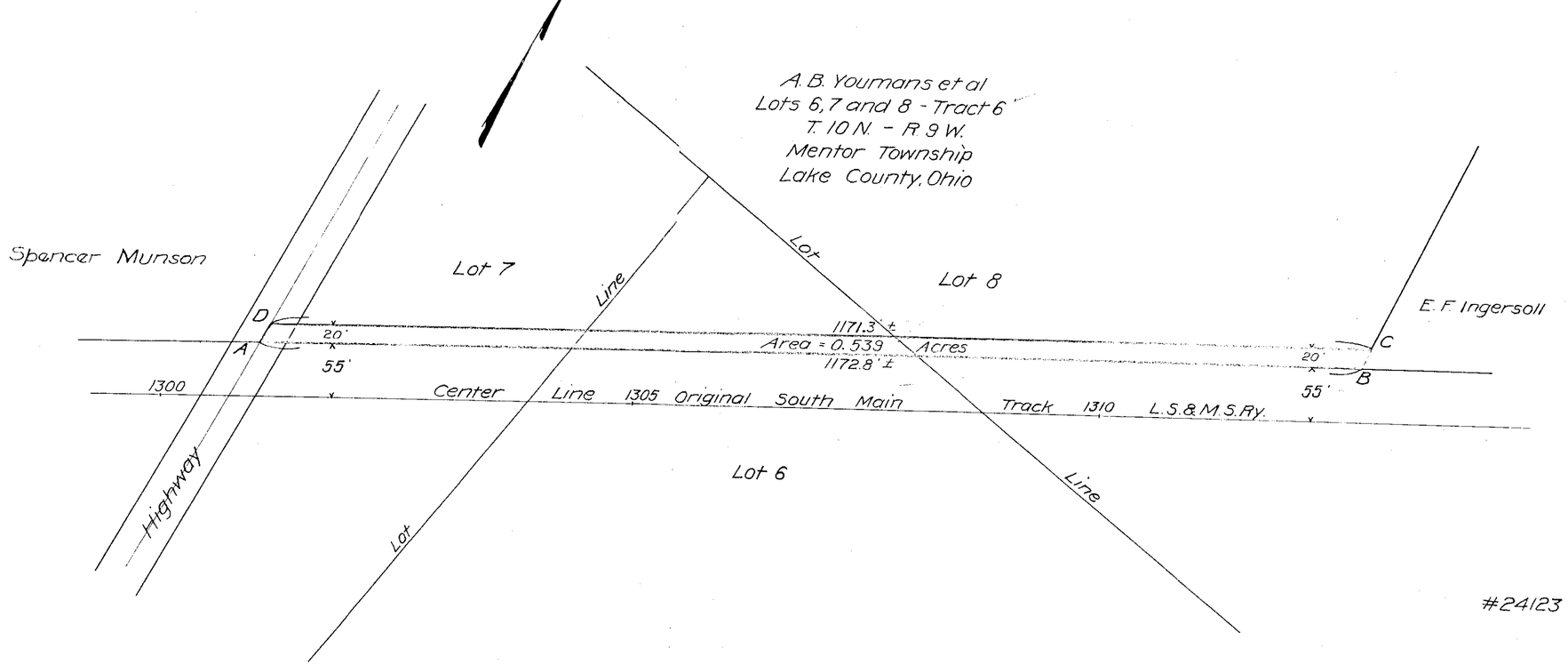

Land conveyed marked A-B-C-D-A



#24074

Land to be acquired marked A-B-C-D-A

L.S. & M.S. Ry.	Eng'r Dep't	S. Rockwell, C.E.
Land to be acquired of		
Percy K. Smith		
0.6 mi. E. of Heisley, O.		
C	Sept 8 1909	24074-17-D-21

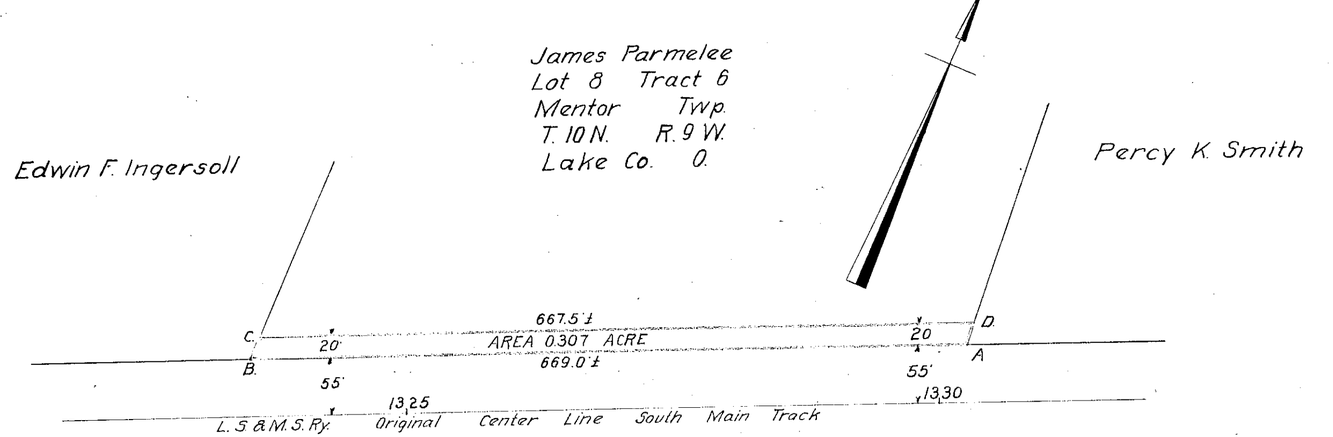

24265

L.S. & M.S. Ry.	Engr Dep't.	S. Rockwell C.E.

Land to be acquired of

James Parmelee

0.5 Mi. E. of Heisley O.

Scale 1" = 100'	Oct. 25 1900	24265-17-D-21

Edwin F. Ingersoll
Lot 8 Tract 6
Mentor Twp.
T. 10 N. R. 9 W.
Lake Co. O.

Wm Youmans

James Parmelee

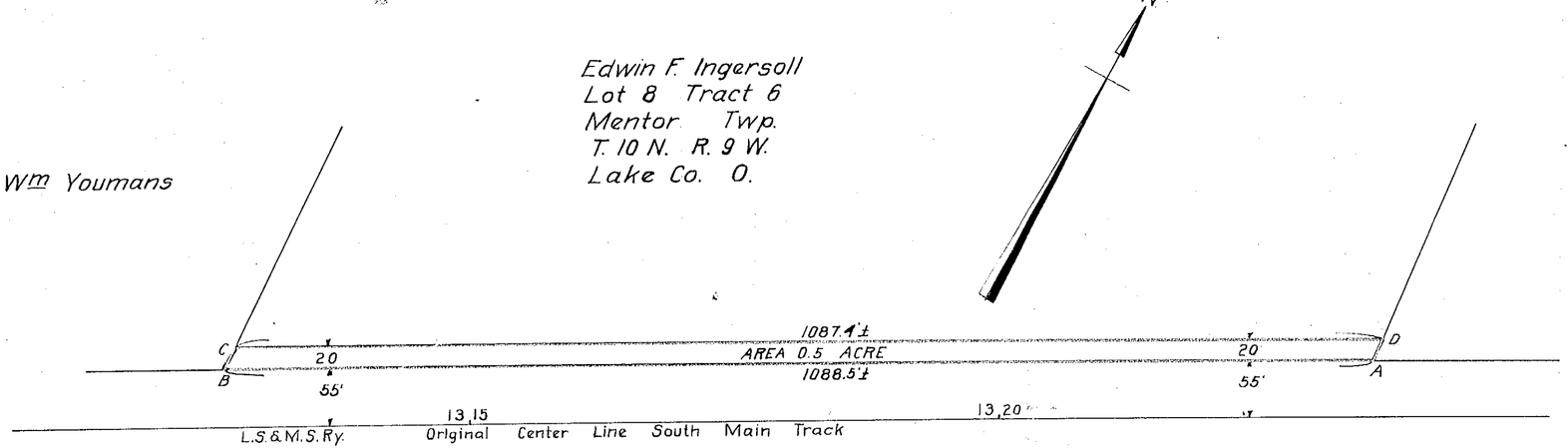

24258

L.S. & M.S. Ry.	Engr. Dept.	S. Rockwell C.E.

Land to be acquired of

Edwin F. Ingersoll

0.3 Mi. E. of Heisley O.

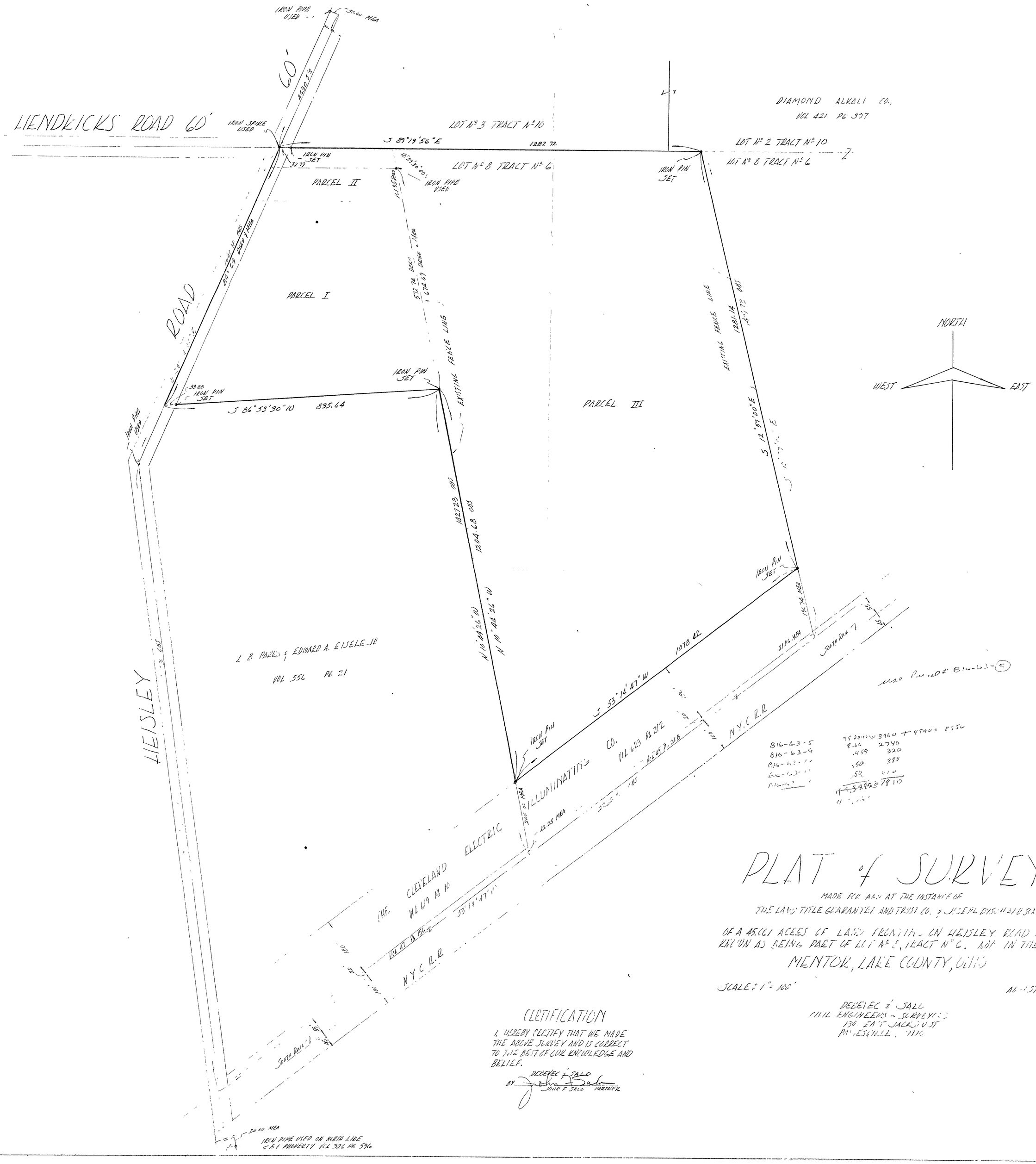

use Parcel # B16-63-(5)

B16-63-5	3960 + 4590 = 8550	
B16-63-9	8.66	2740
B16-63-10	.459	320
B16-63-11	.50	380
B16-63-12	.50	410
	32.92	7810

PLAT of SURVEY

MADE FOR AND AT THE INSTANCE OF
THE LAND TITLE GUARANTEE AND TRUST CO. & JOSEPH DYSON AND SONS, INC.

OF A 45.061 ACRES OF LAND FRONTING ON HEISLEY ROAD AND KNOWN AS BEING PART OF LOT Nº 8, TRACT Nº 6. NOW IN THE CITY

MENTOR, LAKE COUNTY, OHIO

SCALE: 1" = 100'

AUGUST, 19[illegible]

DEBEVEC & SALO
CIVIL ENGINEERS - SURVEYORS
130 EAST JACKSON ST
PAINESVILLE, OHIO

CERTIFICATION

I, HEREBY CERTIFY THAT WE MADE THE ABOVE SURVEY AND IS CORRECT TO THE BEST OF OUR KNOWLEDGE AND BELIEF.

DEBEVEC & SALO
BY John F Salo
JOHN F SALO PARTNER

W.O. # 1806

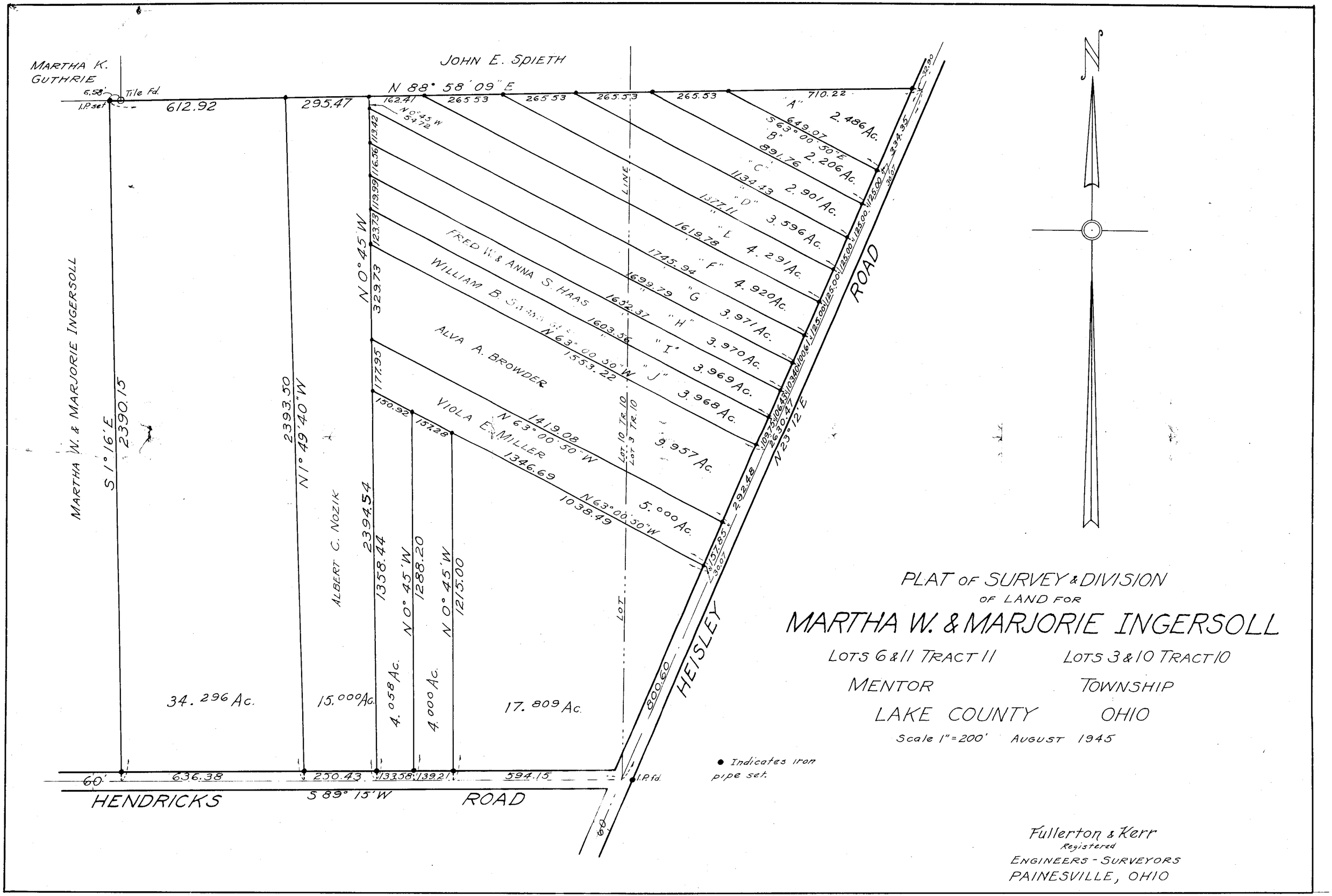

PLAT OF SURVEY & DIVISION
OF LAND FOR
MARTHA W. & MARJORIE INGERSOLL

LOTS 6 & 11 TRACT 11 — LOTS 3 & 10 TRACT 10

MENTOR TOWNSHIP

LAKE COUNTY OHIO

Scale 1" = 200' AUGUST 1945

Fullerton & Kerr
Registered
ENGINEERS - SURVEYORS
PAINESVILLE, OHIO

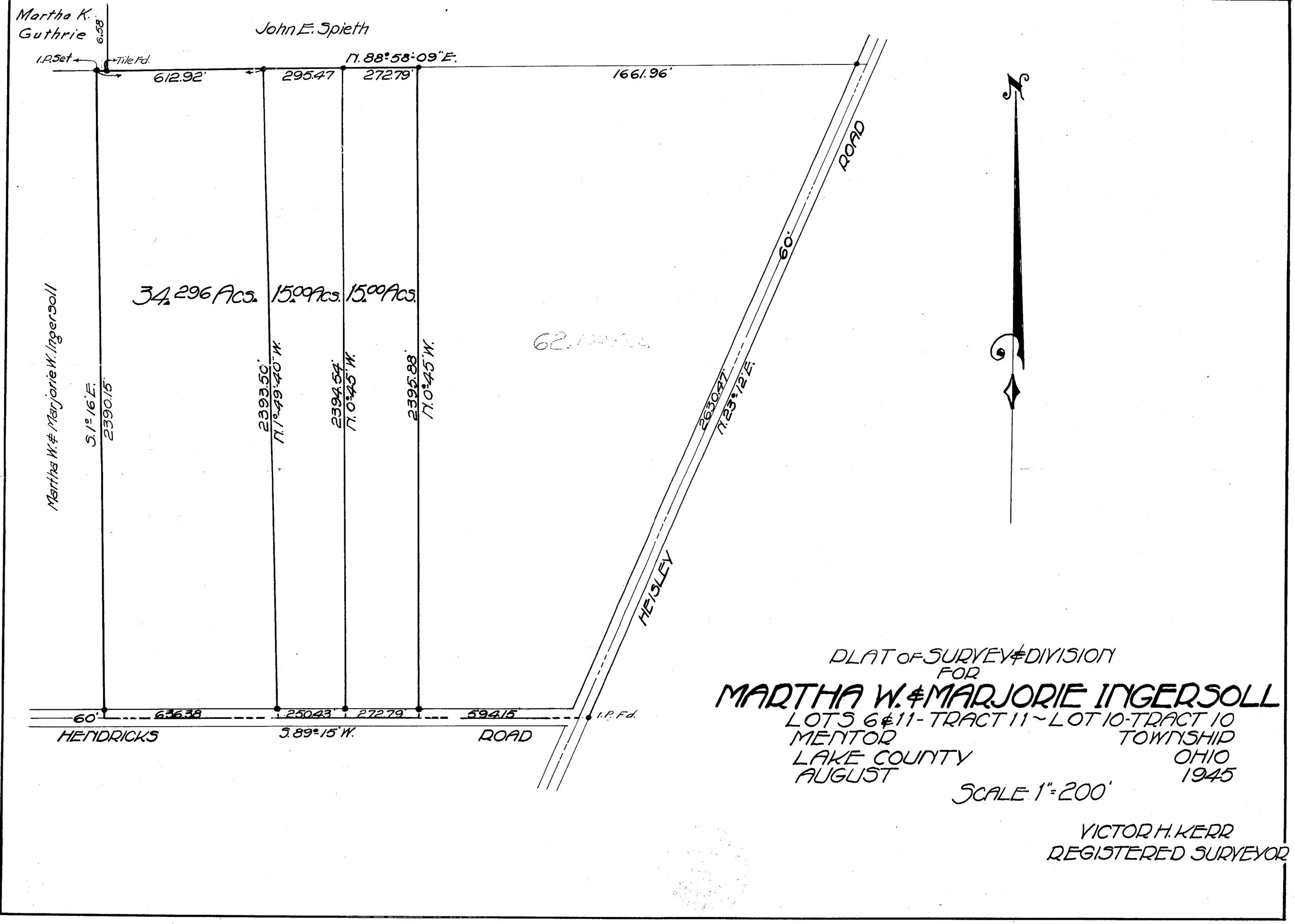

PLAT OF SURVEY & DIVISION
FOR
MARTHA W. & MARJORIE INGERSOLL
LOTS 6 & 11 - TRACT 11 ~ LOT 10 - TRACT 10
MENTOR TOWNSHIP
LAKE COUNTY OHIO
AUGUST 1945
SCALE 1" = 200'

VICTOR H. KERR
REGISTERED SURVEYOR