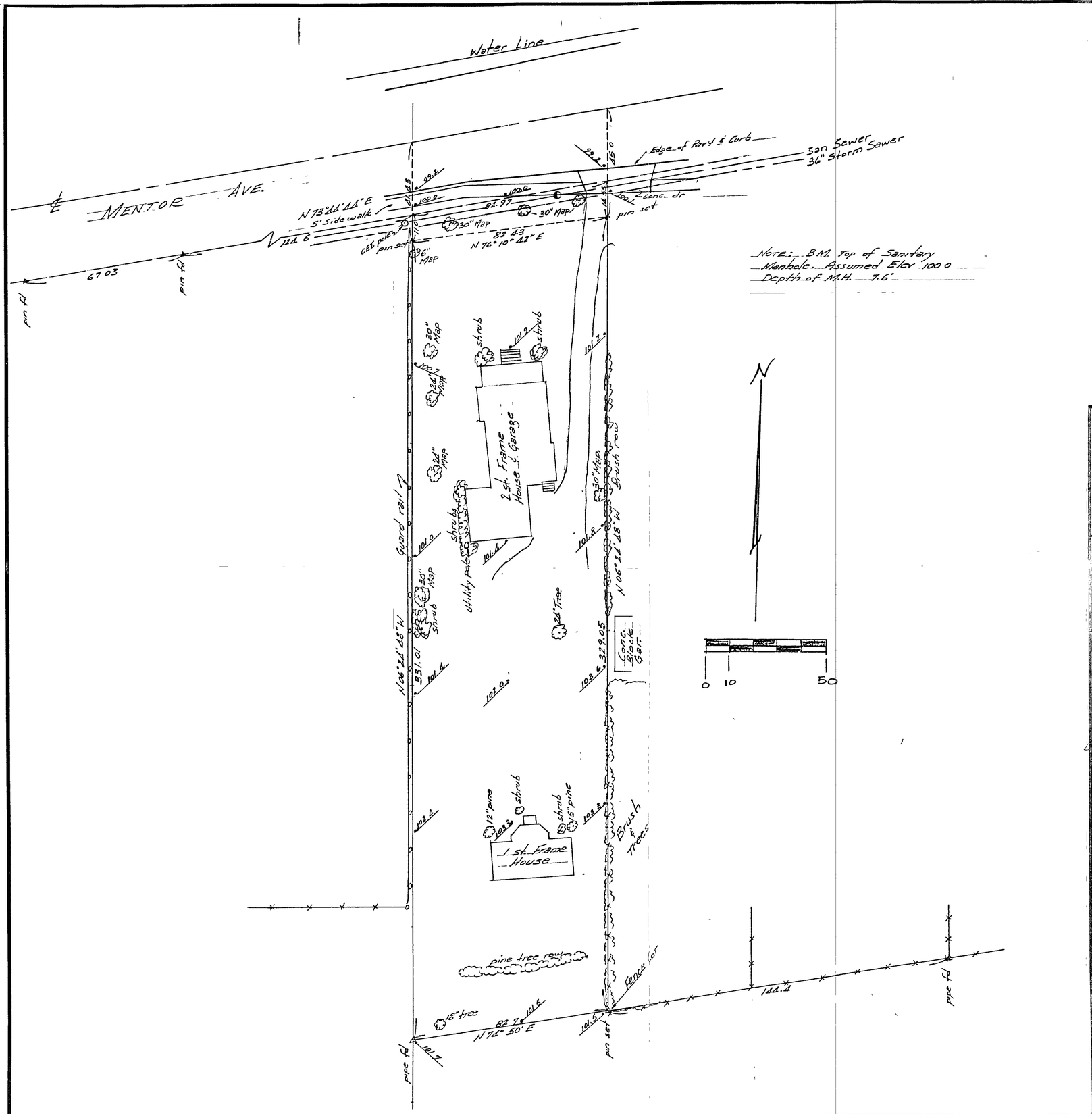

SITE PLAN

COUNTY, OHIO

for: Charles J. Lombardo

CLIENT	OWNER

ADDRESS	STREET	CITY	ZIP
22100	Westrock Rd.	Fairview Park	44126
PO Box 45192		Westlake	Ohio 44145

SUBDIVISION	SUBLOT NO	LOT	TRACT
		40 0346	

VOLUME	PAGE	STREET
		MENTOR AVE.

16A-010B-00-005
PERMANENT PARCEL NO.

CERTIFICATION

THIS PLAT WAS PREPARED BY ME, AND IS CORRECT TO THE BEST OF MY KNOWLEDGE.

J. Arthur Temple — 4761
NAME — REGISTRATION NO.

LEGEND

SANITARY MANHOLE
STORM MANHOLE
INLET OR CATCH BASIN
HYDRANT
EXISTING CONTOURS
PROPOSED CONTOURS
EXIST ELEV 100.00 / 100.00 PROP ELEV
WATER VALVE (GAS)
WATER METER (GAS)
AS BUILT ELEVATION 1000
INDICATES DIRECTION OF SURFACE DRAINAGE

"AS BUILT" CERTIFICATION

I, HEREBY CERTIFY THAT THE CIRCLED GRADES ARE EXISTING FINISHED GRADES CHECKED IN THE FIELD ON _____, 19____ AND ARE CORRECT TO THE BEST OF MY KNOWLEDGE

NAME — REGISTRATION NO

PLAN PREPARED BY:
WM. R. GRAY, ASSOCIATES, INC.

REVISIONS	DRAWN BY J.A.T.	SCALE 1" = 20'	PHONE NO
	CHECKED BY	DATE Mar 15, 1986	DRAWING NO

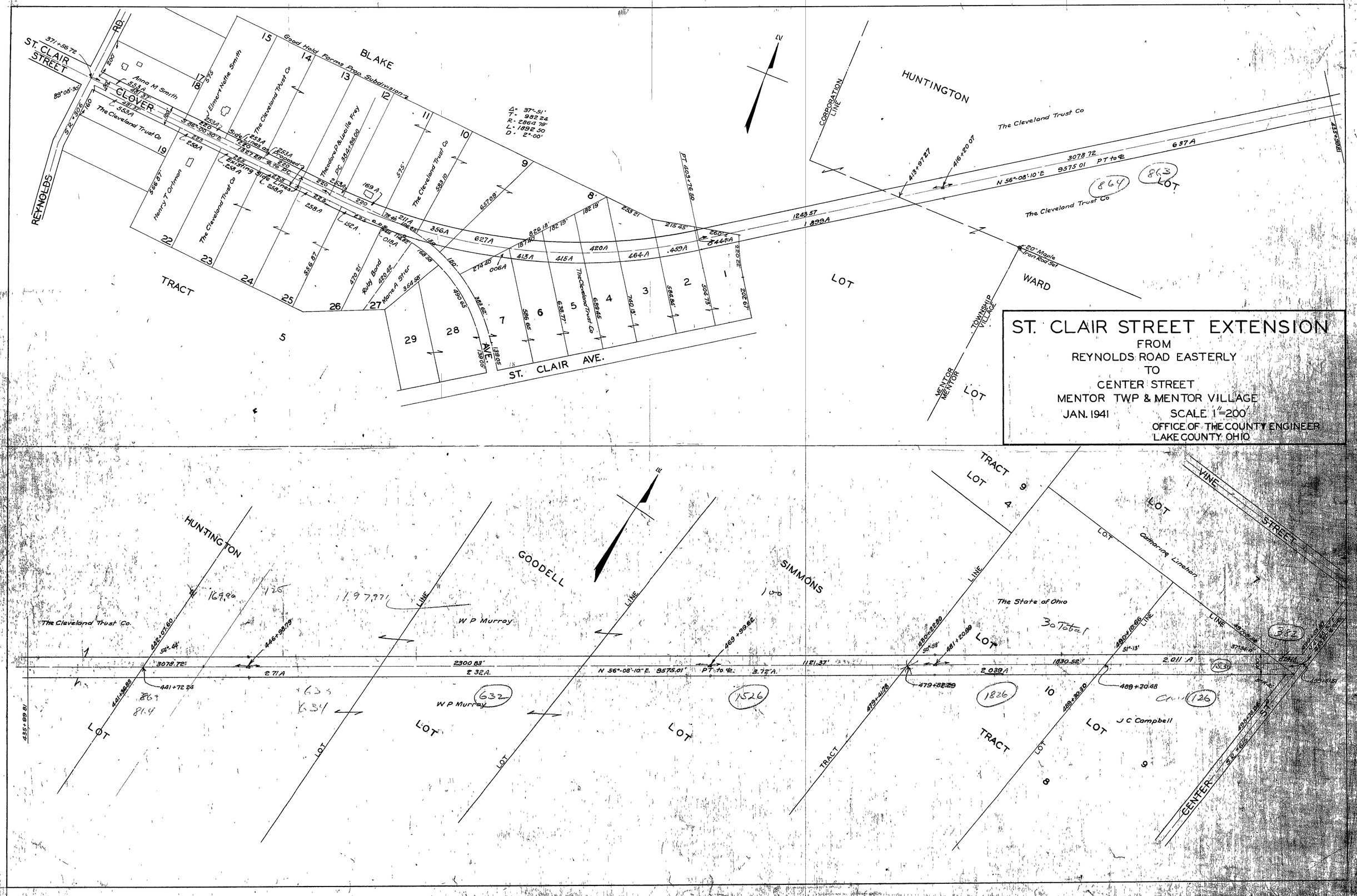
ST. CLAIR STREET EXTENSION
FROM
REYNOLDS ROAD EASTERLY
TO
CENTER STREET
MENTOR TWP & MENTOR VILLAGE
JAN. 1941
SCALE 1"=200'
OFFICE OF THE COUNTY ENGINEER
LAKE COUNTY OHIO
ST. CLAIR STREET
REYNOLDS RD.
CLOVER
BLAKE
HUNTINGTON
TRACT
LOT
WARD
ST. CLAIR AVE.
CORPORATION LINE
TOWNSHIP VILLAGE
MENTOR
GOODELL
SIMMONS
VINE STREET
CENTER ST.
The Cleveland Trust Co
Anna M Smith
Henry T Ortman
Elmer Nettie Smith
Good Hold Farms Prop Subdivision
Theodore P & Lucille Frey
Ruby Bond
Marie A Stier
Catharine Linehan
The State of Ohio
W P Murray
J C Campbell
N 56°-08'-10" E 9575.01'
PT to ℄
20" Maple Iron Rod Set
Δ= 37°-51'
T= 982.24
R= 2864.79'
L= 1892.50
D= 2°-00'

BILL OF SURVEY

SURVEY PLAT OF RANDALL PROPERTY
Church Lot Mentor Village, Lake County, Ohio
April, 1957 Scale 1" = 60'
J E Woods Reg Surveyor No 4203

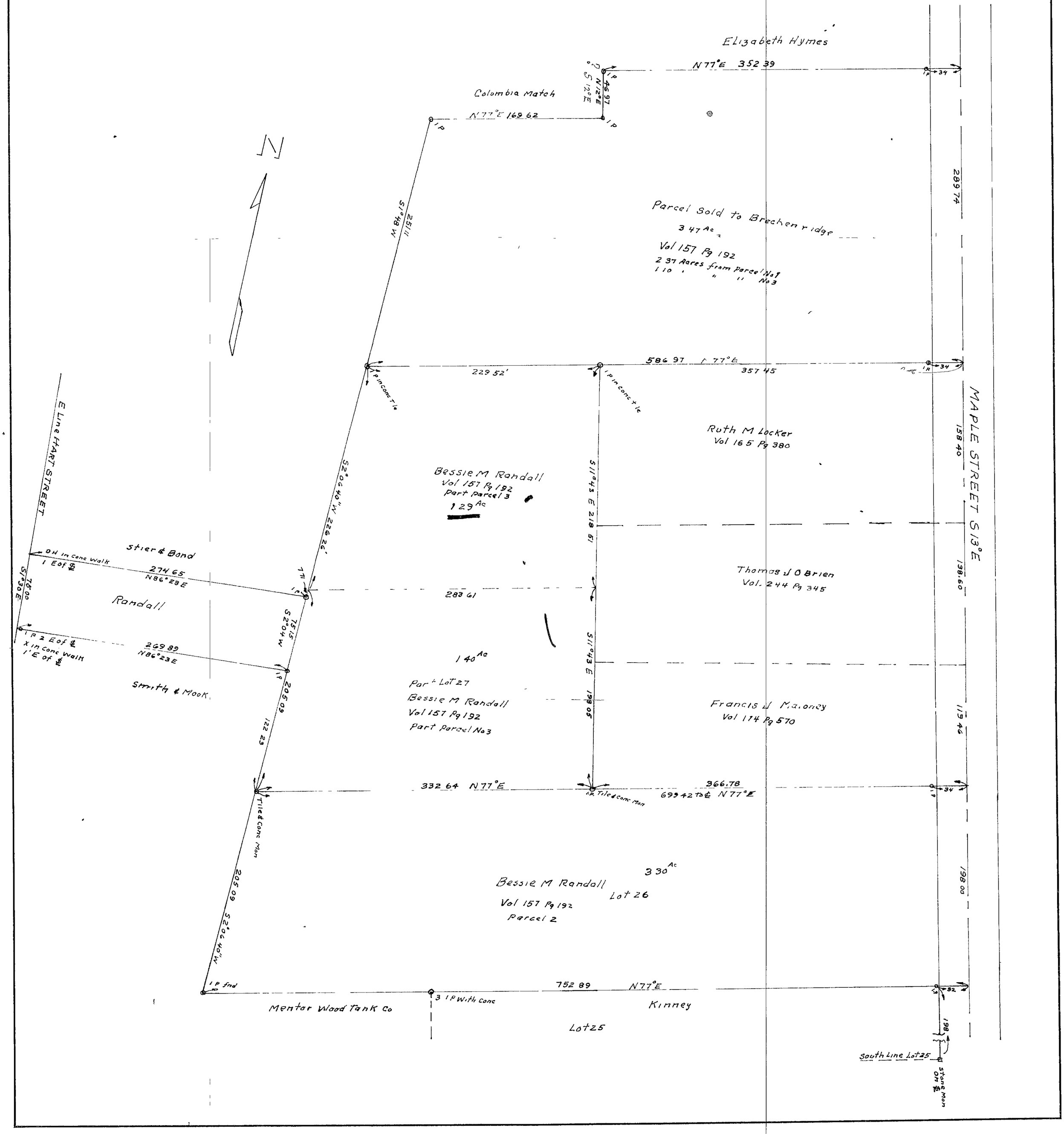

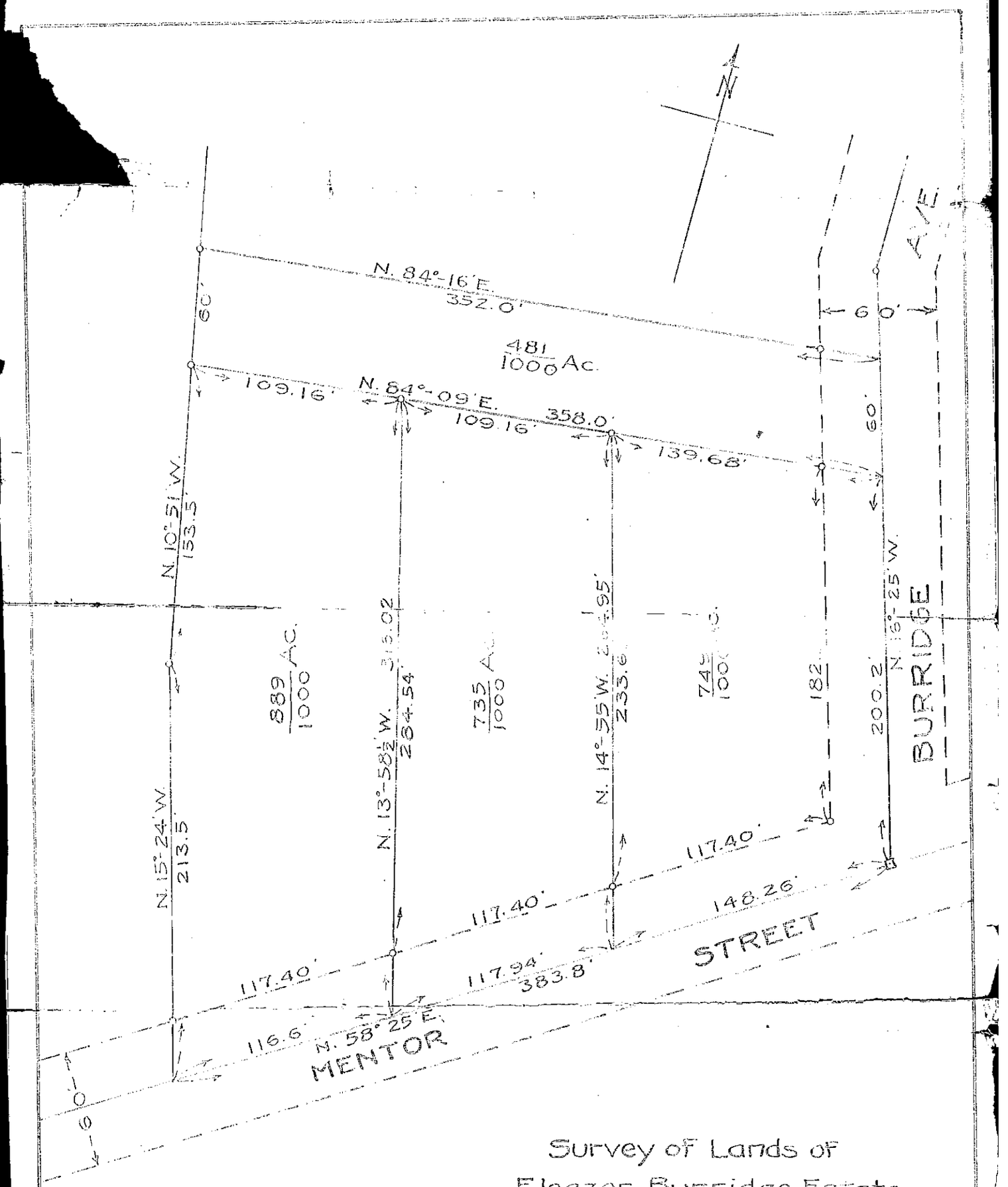

Survey of Lands of
Eleazer Burridge Estate
Parks Lot - Mentor Twp.
Lake Co., Ohio

Scale 1" = 60' May 6-1918

o Denotes Iron Pipe Stake

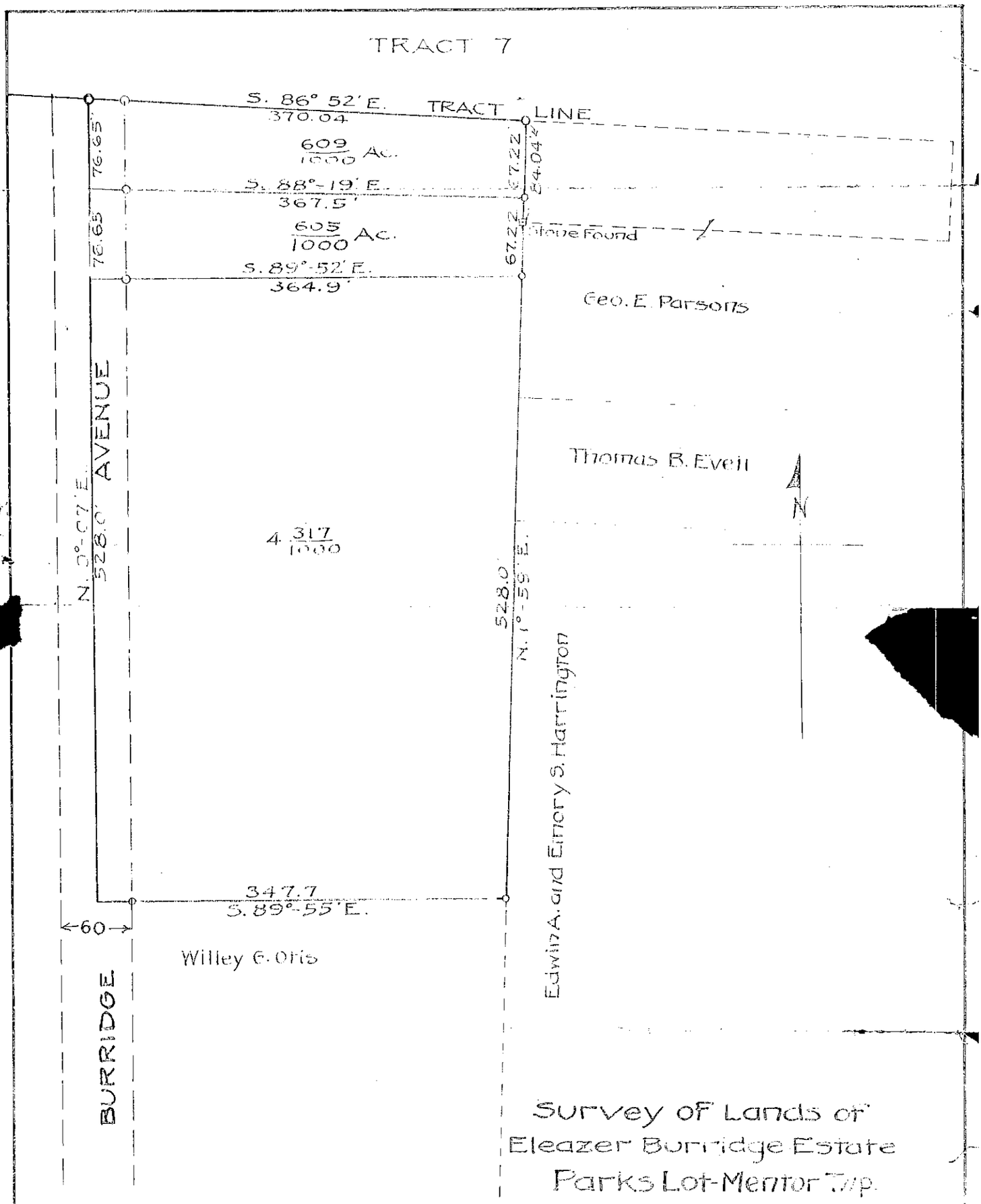

Survey of Lands of
Eleazer Burridge Estate
Parks Lot-Mentor Twp.
Lake Co. Ohio
Scale 1"=100' May 1-1918

o Denotes Iron Pipe Stake