D. S. Pritchard
Sub Lot 47
Chas. Wilcox Addn.
Lot 11 Tract 4
City of Painesville
T. 11 N. R. 8 W.
Lake Co. O.

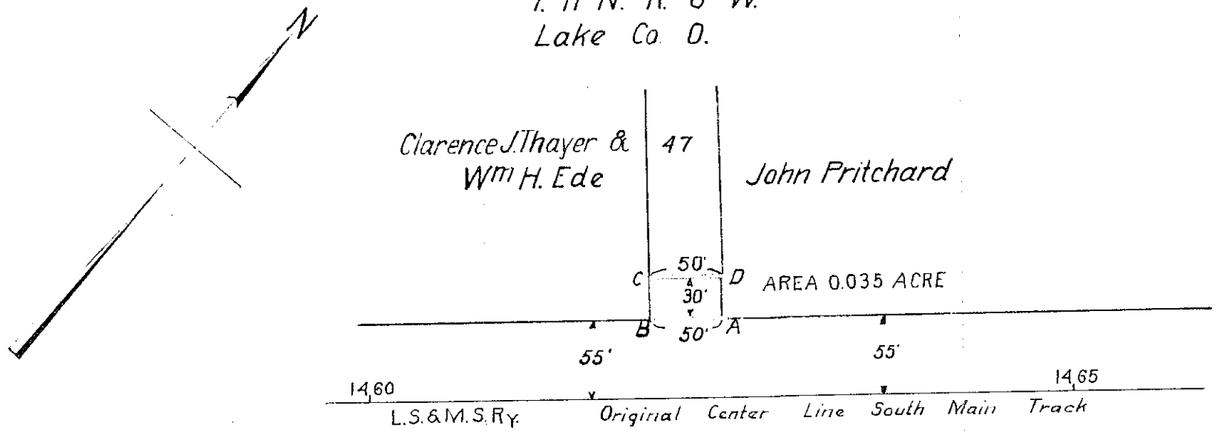

24282

L.S. & M.S.Ry	Engr Dept.	S. Rockwell C.E.

Land to be acquired of

D. S. Pritchard

1.1 Mi. W. of Painesville O.

Clarence J. Thayer & Wm H Ede
Sub-lots 48 to 51 inclusive
Chas. Wilcox Add'n
Lot 11 Tract 4.
City of Painesville
T. 11 N. R. 8 W.
Lake Co. O.

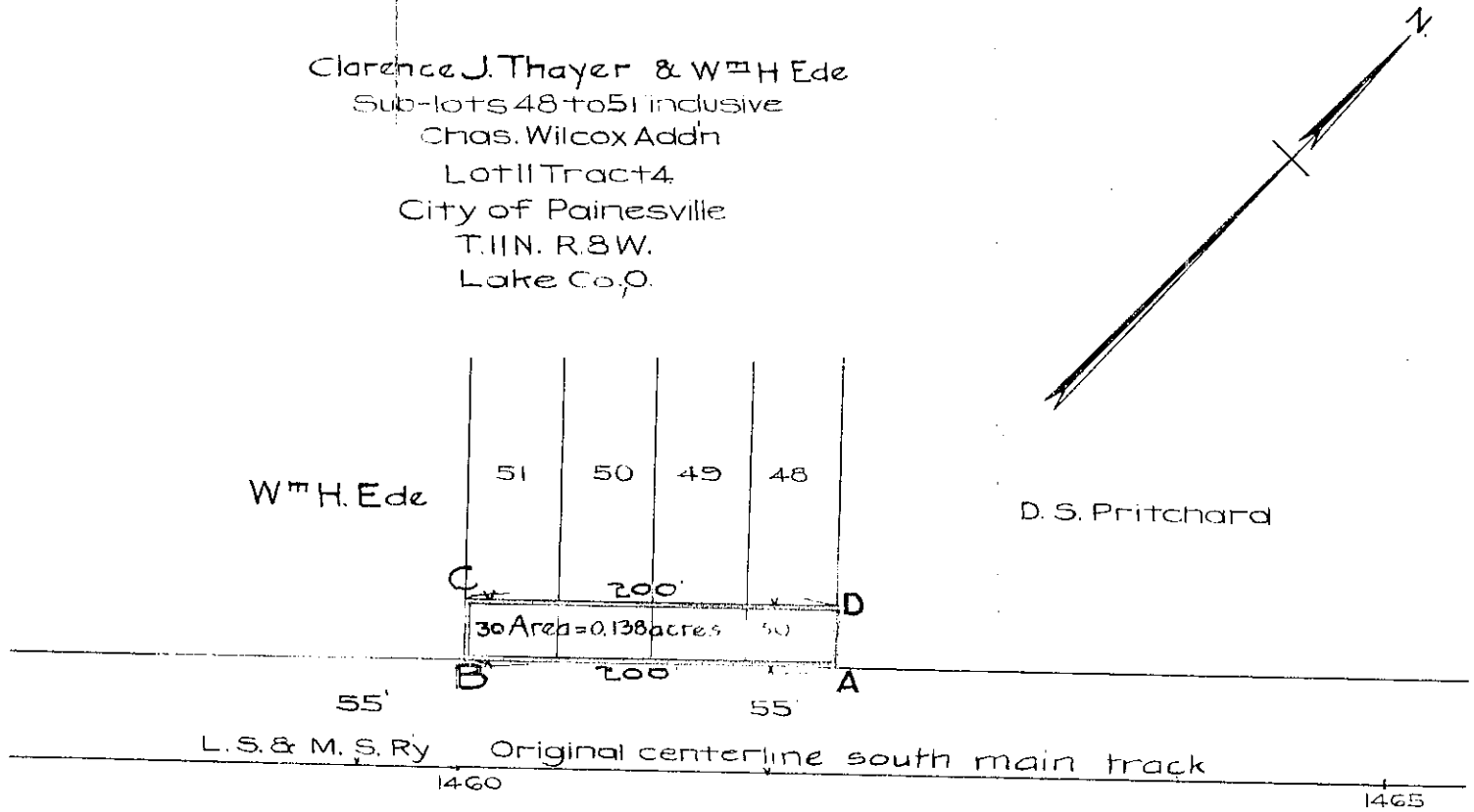

24315

Land to be acquired marked ABCDA.

Chas. Canfield
Original Lot 8
Tract 2
City of Painesville
Lake County, O.



Adella N. Caufield and Husband (Warranty Deed
to) September 21, 1908.
The L. S. & M. S. Ry. Co. (Consideration $1000.00

The Grantors do for themselves, their heirs, executors, administrators and assigns, hereby release and discharge the Grantee, its successors and assigns, from all obligation under status or otherwise, to construct, maintain, or permit a private crossing of any nature whatsoever over the railroad of the Grantee, including the land hereby conveyed, as appurtenant to all the land of the Grantors, adjoining said railroad and the land hereby conveyed.

#21879

L.S.& M.S.Ry.	Engr. Dept.	S. Rockwell, C.E.

Land conveyed by
Chas. Canfield
0.8 miles E. of Painesville, O.

Chester J. Wadsworth.
Lots 15, 16, and 17 Geauga Plat.
Tract 3, T11-R8.
Painesville Twp.
Lake Co., Ohio.

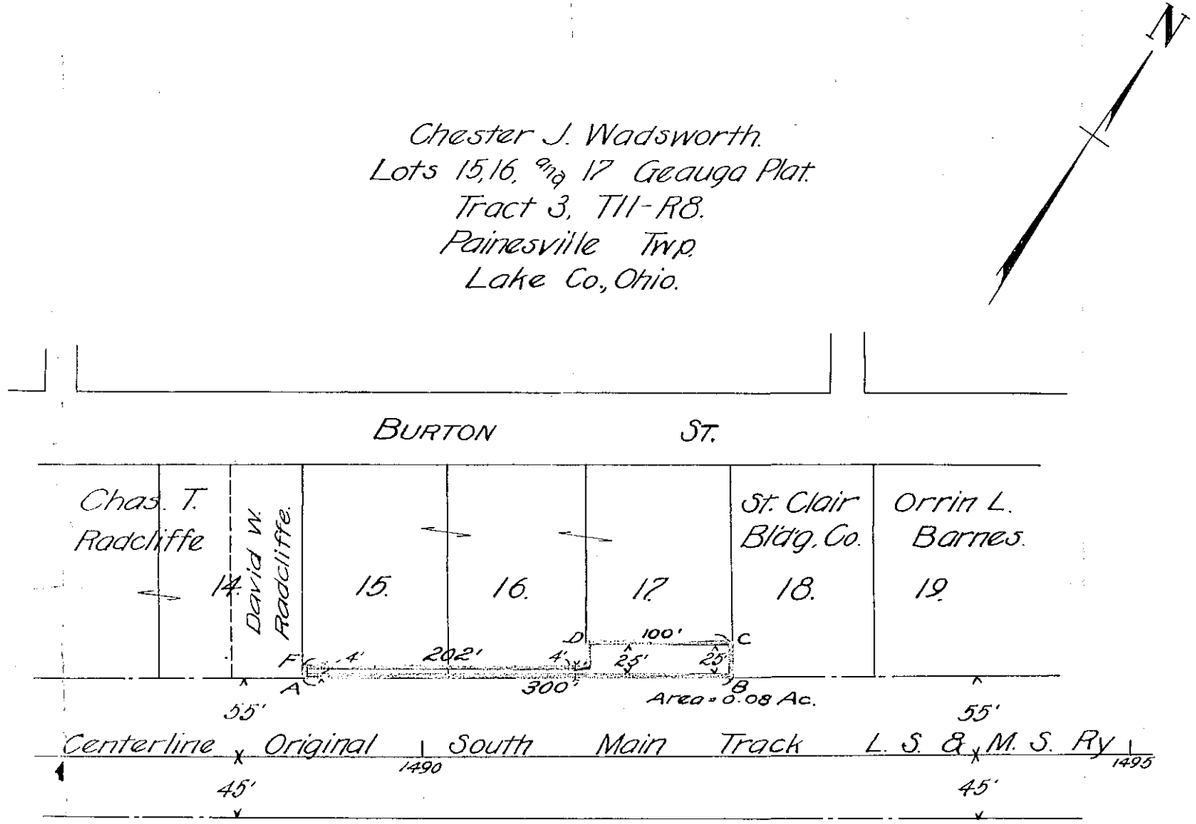

#25814.

Land conveyed marked ABCDEF-A.

Revised 11-23-'11

L. S. & M. S. Ry	Land Department.

G.S.B.

Land conveyed by

CHESTER J. WADSWORTH.

0.5 mi. W. of Painesville, Ohio.

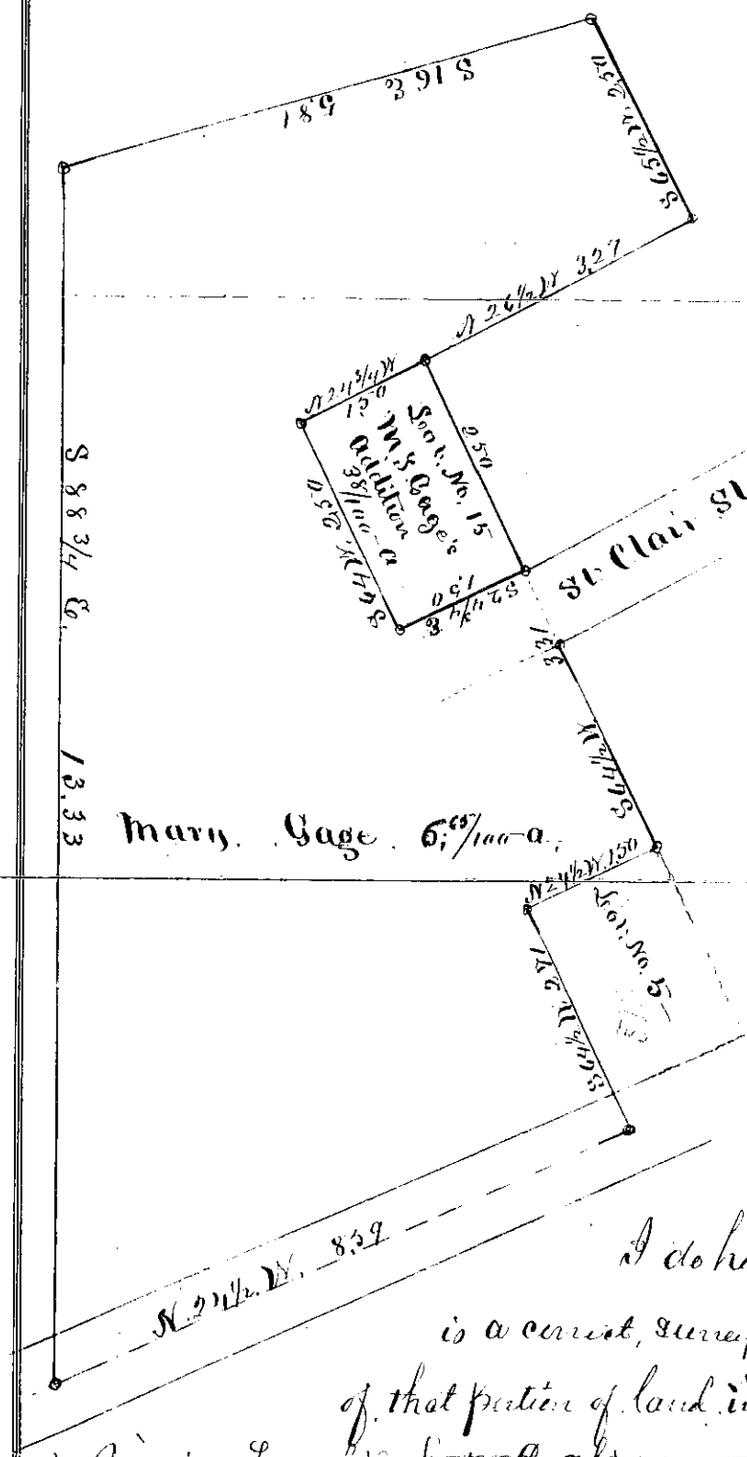

I do hereby certify that the above is a correct, survey and plate made by me of that portion of land in Lot No 14 in Tract No 2 in Painesville Township Lake Co Ohio owned by M. J. Gage at his decease, and not included in said Gages addition to the village of Painesville Ohio. Said land lays south of the Rider Road and is now owned by Mrs Mary Gage and contains 6 65/100 acres Exclusive of Lot No 15.

E Huntington

Surveyor Lake Co

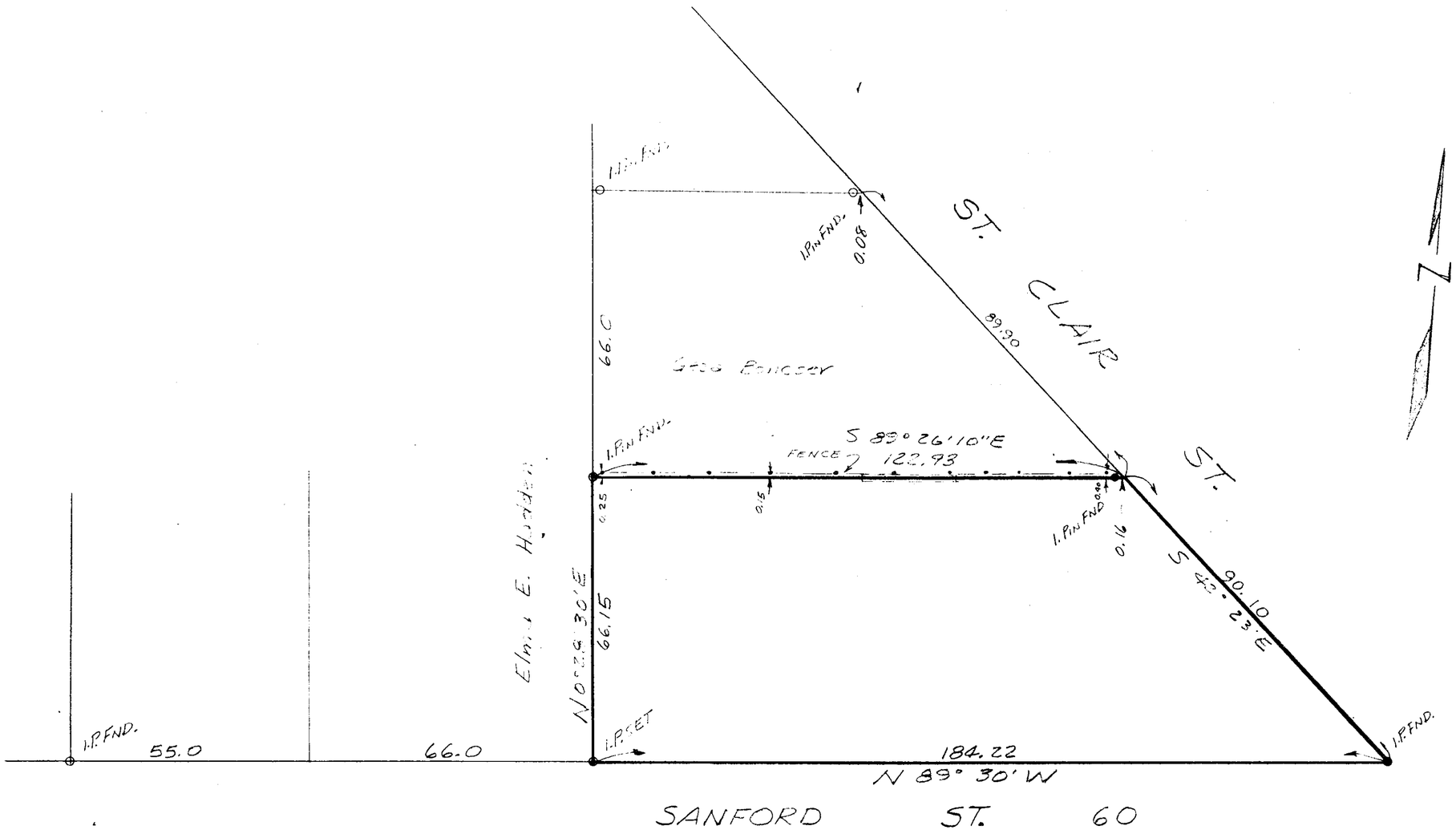

PLAT OF SURVEY
for
KELLY & PIZZINO
LOT 11 M.J. WARNER ADDITION TO PAINESVILLE
PAINESVILLE CITY - LAKE CO. OHIO
SCALE: 1" = 20' APRIL, 1961

FULLERTON-KERR & ASSOC.
ENGINEERS & SURVEYORS
PAINESVILLE, OHIO

FB-143-143

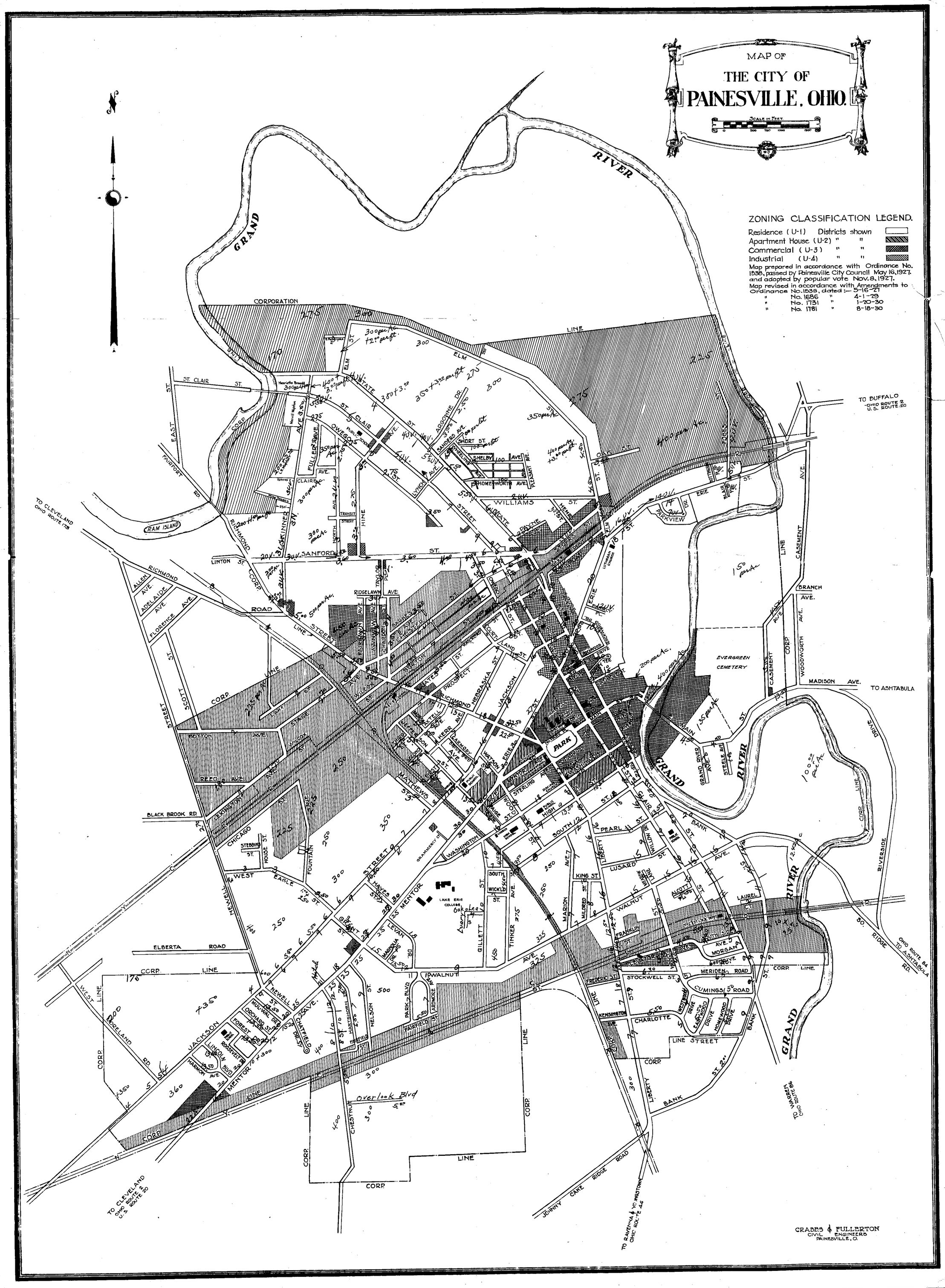
MAP OF
THE CITY OF
PAINESVILLE, OHIO.
SCALE IN FEET
0 500 750 1000 1500
ZONING CLASSIFICATION LEGEND.
Residence (U-1) Districts shown
Apartment House (U-2) " "
Commercial (U-3) " "
Industrial (U-4) " "
Map prepared in accordance with Ordinance No. 1538, passed by Painesville City Council May 16, 1927. and adopted by popular vote Nov. 8, 1927.
Map revised in accordance with Amendments to Ordinance No. 1538, dated:— 5-16-27
" No. 1686 " 4-1-29
" No. 1731 " 1-20-30
" No. 1781 " 8-18-30
GRAND RIVER
CORPORATION LINE
TO BUFFALO
OHIO ROUTE 2
U.S. ROUTE 20
TO CLEVELAND
OHIO ROUTE 175
RAM ISLAND
PARK
PARKVIEW
EVERGREEN CEMETERY
TO ASHTABULA
OHIO ROUTE 84
TO ASHTABULA RD.
TO VARREN
OHIO ROUTE 86
JOHNNY CAKE RIDGE ROAD
TO RAVENNA & YOUNGSTOWN
OHIO ROUTE 44
LAKE ERIE COLLEGE
Oakalea
Overlook Blvd
CRABBS & FULLERTON
CIVIL ENGINEERS
PAINESVILLE, O.

OFFICE OF
I. K. PIERSON,
CIVIL ENGINEER AND SURVEYOR,
PAINESVILLE, OHIO, U. S. A.

Survey for H. P. Sanford
Village of Painesville
I. K. Pierson
Surv.
3/30/93

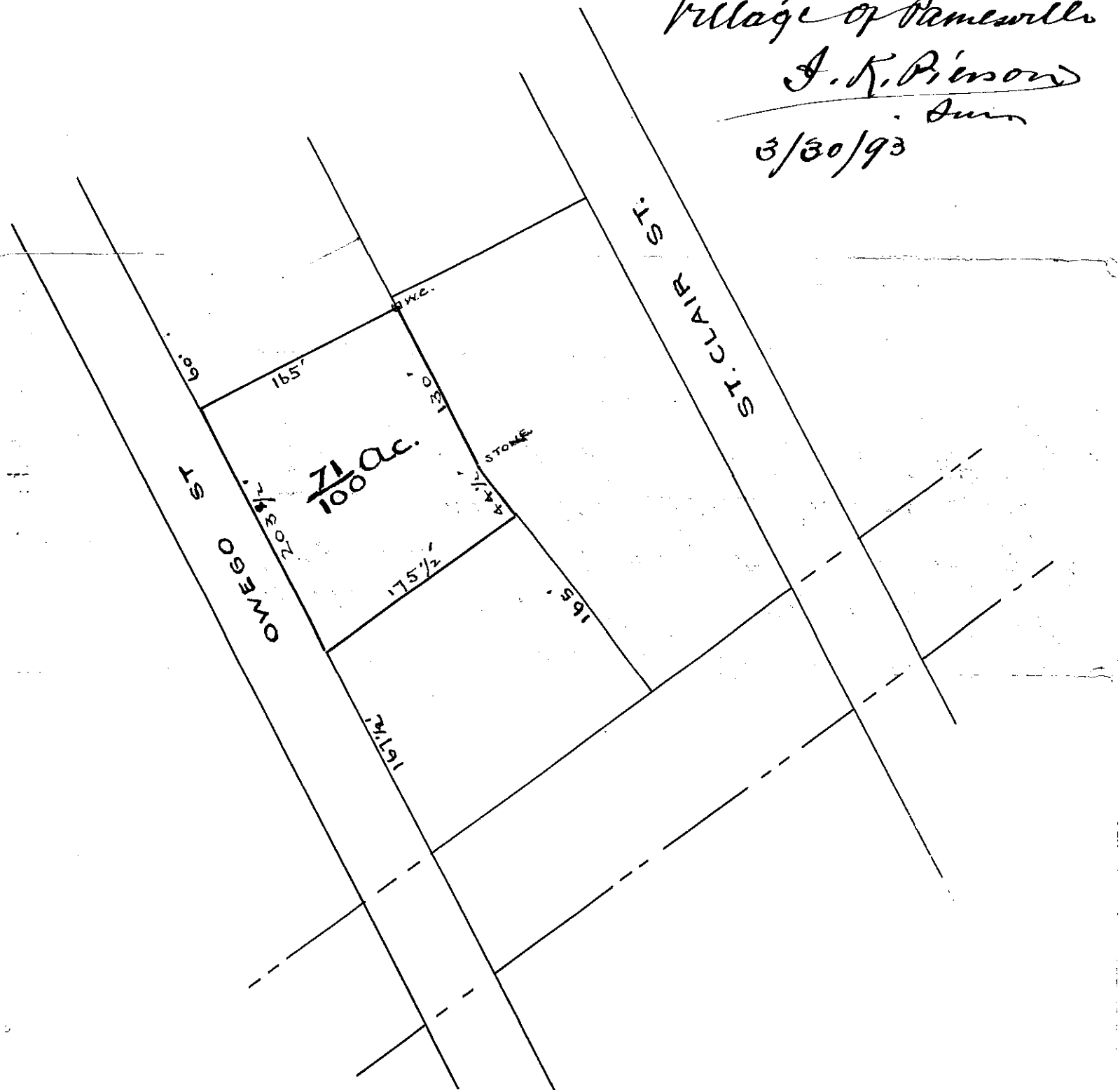

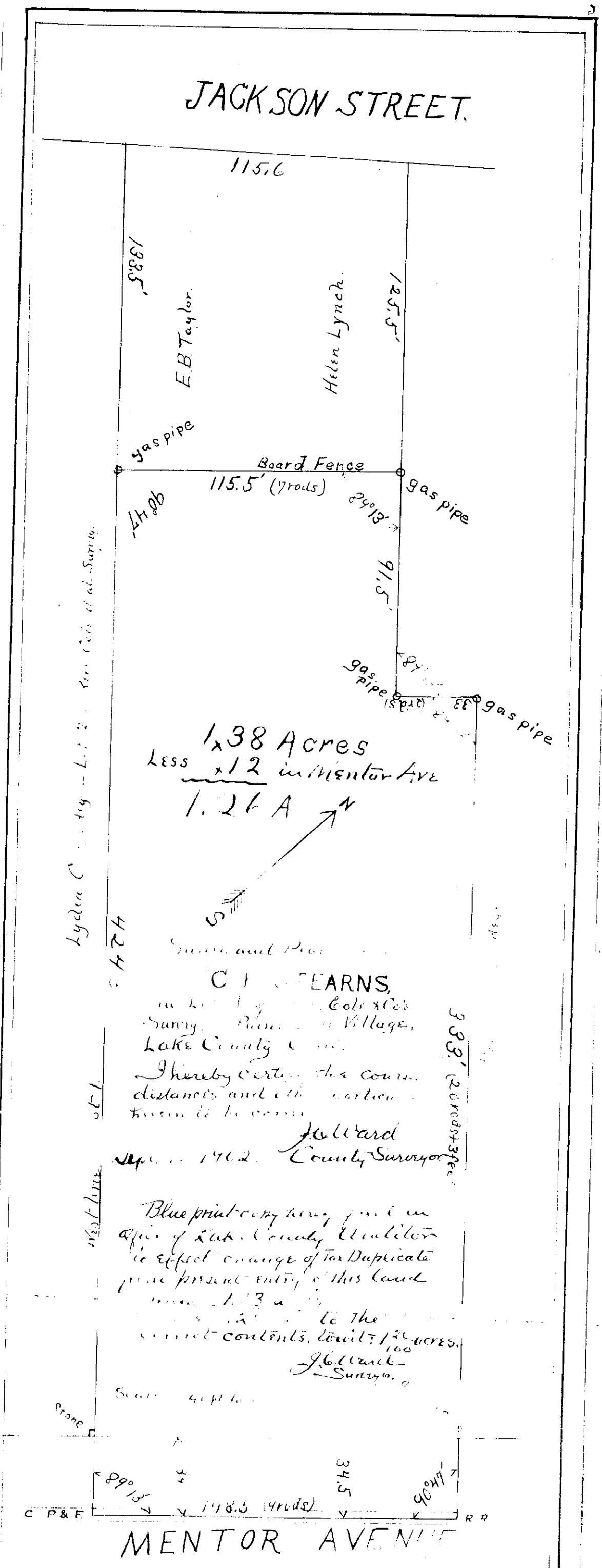
JACKSON STREET.
115.6
133.5'
E.B. Taylor.
Helen Lynch.
125.5'
gas pipe
Board Fence
115.5' (7 rods)
gas pipe
90°47'
89°13'
91.5'
gas pipe
gas pipe
1.38 Acres
Less .12 in Mentor Ave
1.26 A
N
S
Lydia C
424
C F STEARNS,
Cole & Co's
Survey
Village,
Lake County
I hereby certify the course
distances and other particu
herein to be correct
J.C. Ward
Sept. 1962. County Surveyor
333' (20 rods + 3 feet)
West line
Blue print copy hereof
Office of Lake County Auditor
to effect change of Tax Duplicate
present entry of this land
to the
correct contents, to wit: 1 26/100 acres.
J.C. Ward
Surveyor.
Stone
89°13'
34
34.5
90°47'
198.5 (4 rods)
C P & F
R R
MENTOR AVENUE