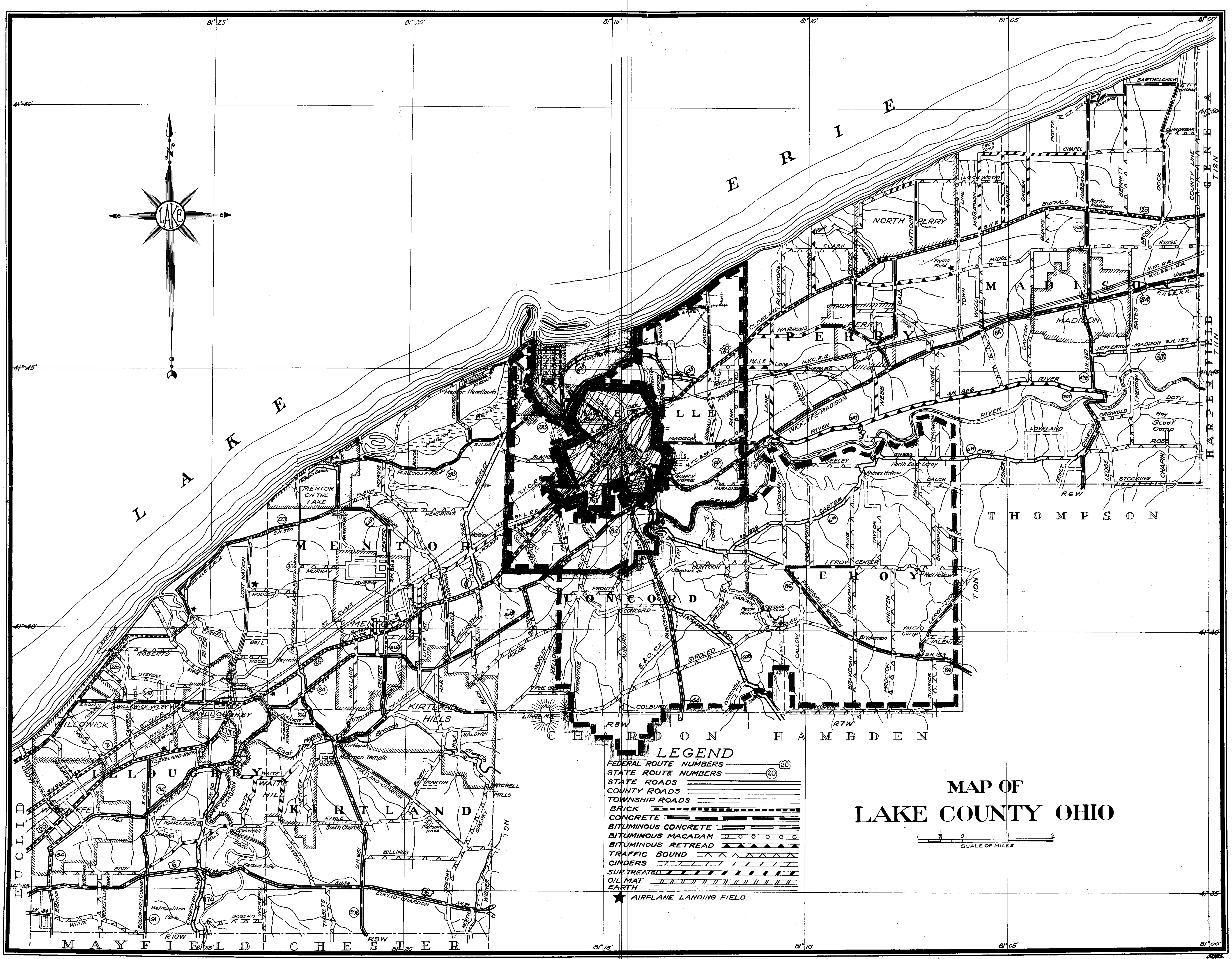
MAP OF
LAKE COUNTY OHIO
SCALE OF MILES
LEGEND
FEDERAL ROUTE NUMBERS
STATE ROUTE NUMBERS
STATE ROADS
COUNTY ROADS
TOWNSHIP ROADS
BRICK
CONCRETE
BITUMINOUS CONCRETE
BITUMINOUS MACADAM
BITUMINOUS RETREAD
TRAFFIC BOUND
CINDERS
SUR. TREATED
OIL MAT
EARTH
AIRPLANE LANDING FIELD
LAKE ERIE
LAKE
NORTH PERRY
PERRY
MADISON
PAINESVILLE
MENTOR
CONCORD
LEROY
THOMPSON
CHARDON
HAMBDEN
KIRTLAND
KIRTLAND HILLS
WILLOUGHBY
WILLOWICK
WICKLIFFE
WAITE HILL
EUCLID
MAYFIELD
CHESTER
GENEVA
HARPERSFIELD
MENTOR ON THE LAKE
Mentor Headlands
Unionville
North Madison
R9W
R8W
R7W
R6W
R10W
T9N
T11N
T12N
81° 25'
81° 20'
81° 15'
81° 10'
81° 05'
81° 00'
41° 50'
41° 45'
41° 40'
41° 35'

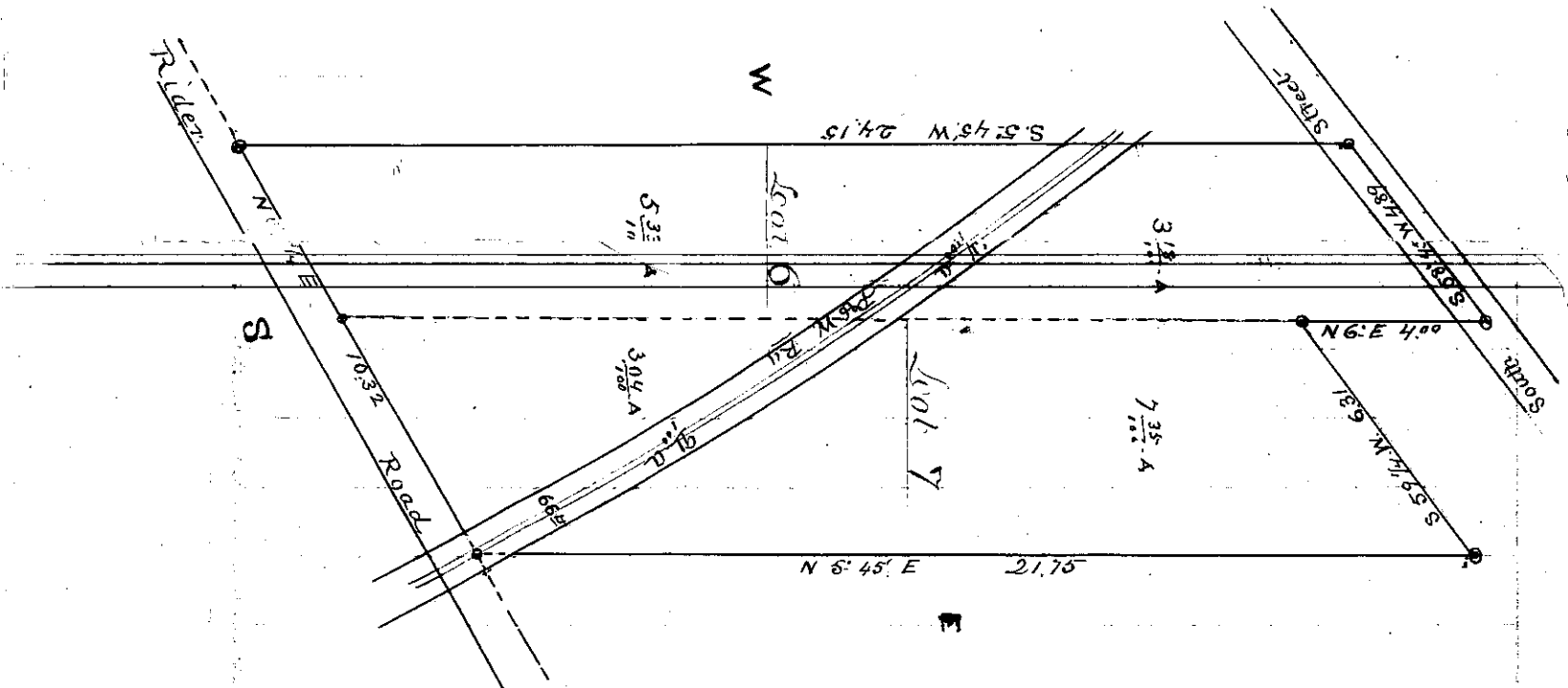

I hereby certify the above to be a correct plat of a survey made by me of all that part of Lot [illegible]

H. C. GRAY & SON,
PAINESVILLE, O

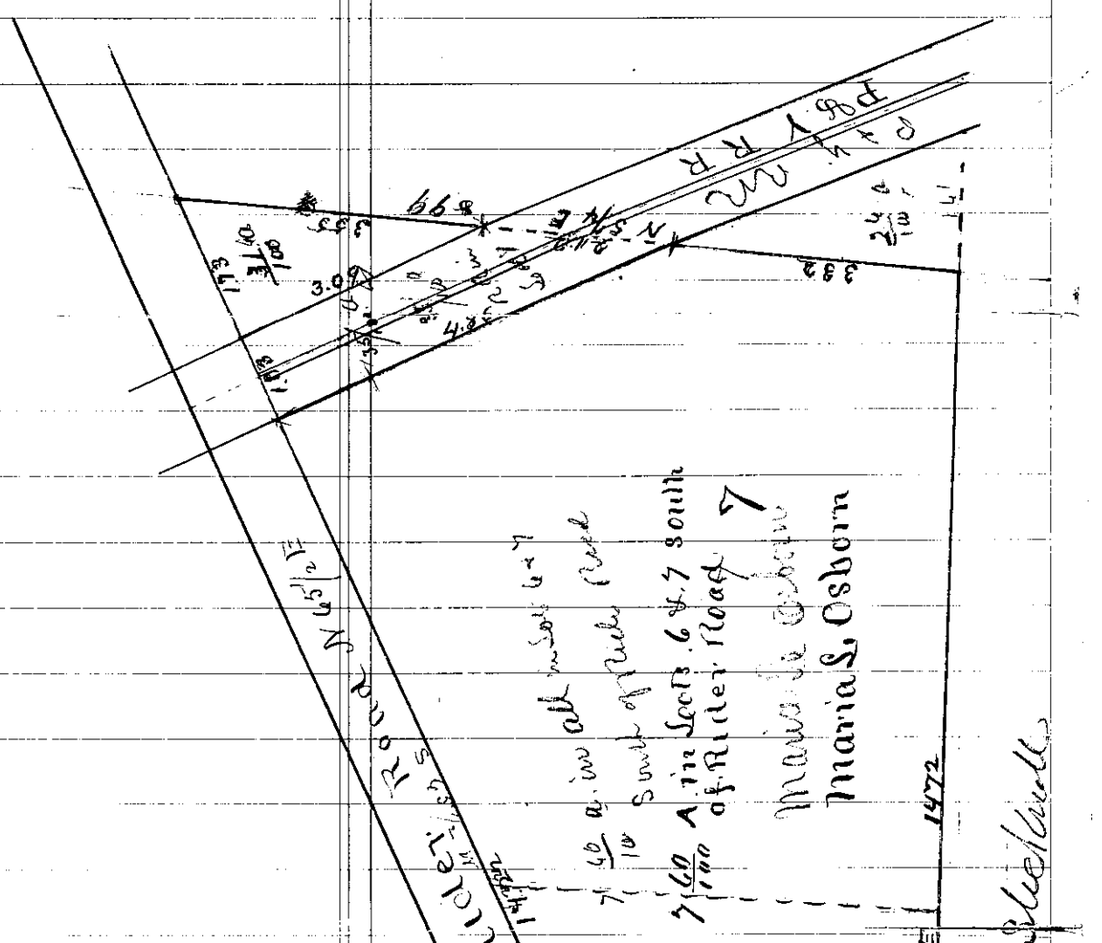

I hereby certify that on the 14th day of June 1886 I made a careful survey of all that part of Lots 6 & 7 ~~lying~~ of Champions Survey in Painesville Township Lake Co. Ohio lying South of the Rider Road and find by computation that the amount in both of said lots is Seven & 60/100 acres to wit Five & 41/100 acres in Lot 6 and Two & 19/100 acres in Lot No 7

E. Huntington Surveyor

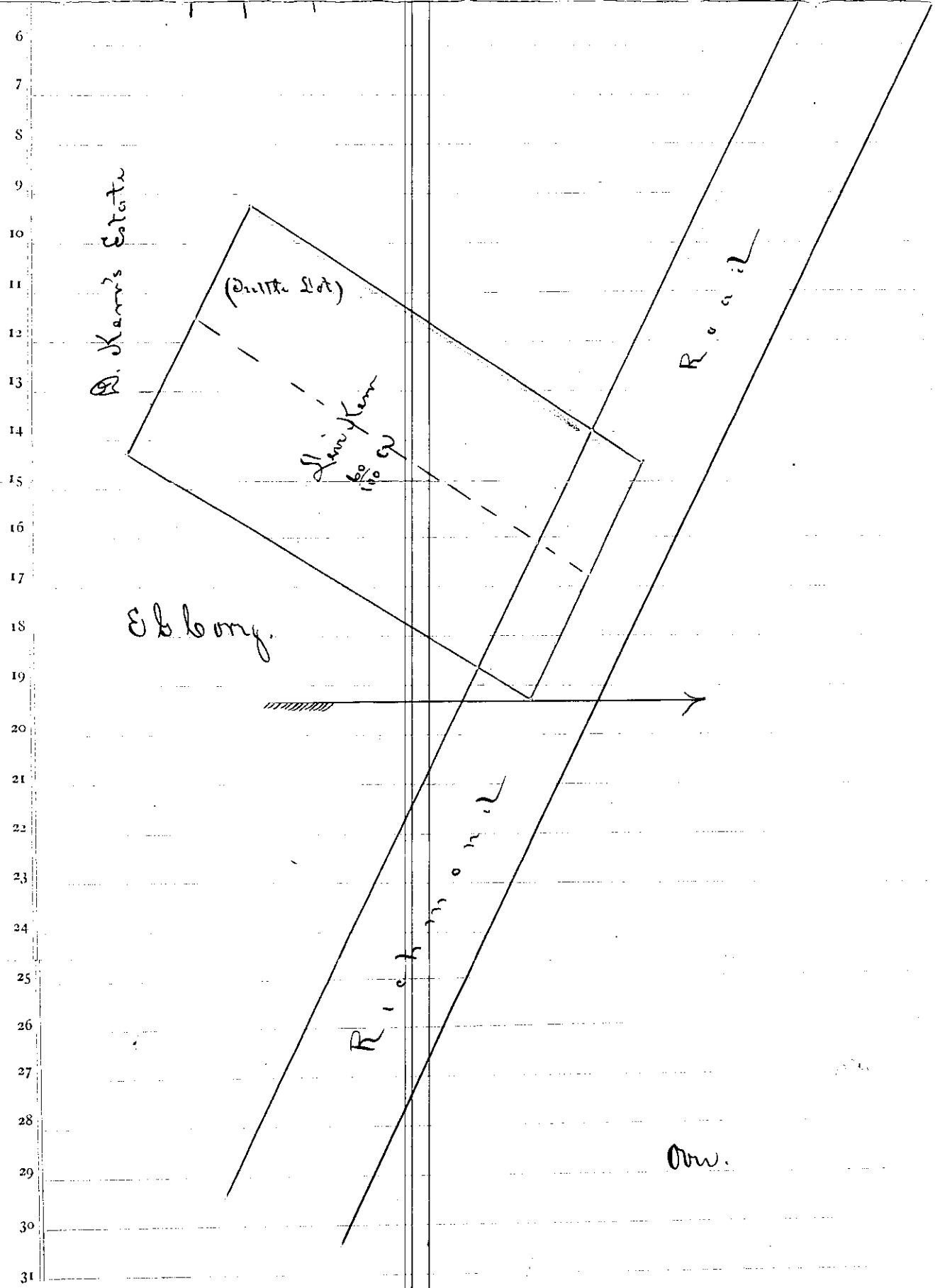
D. Kerr's Estate
(Outlet Lot)
Ebbony.
Road
Richmond
Own.



Survey of a part of Lot No. 30 in Tract No. 1, Painesville township
Courses. Distances & Contents given on plat.

H. N. Munson Co. Surv.

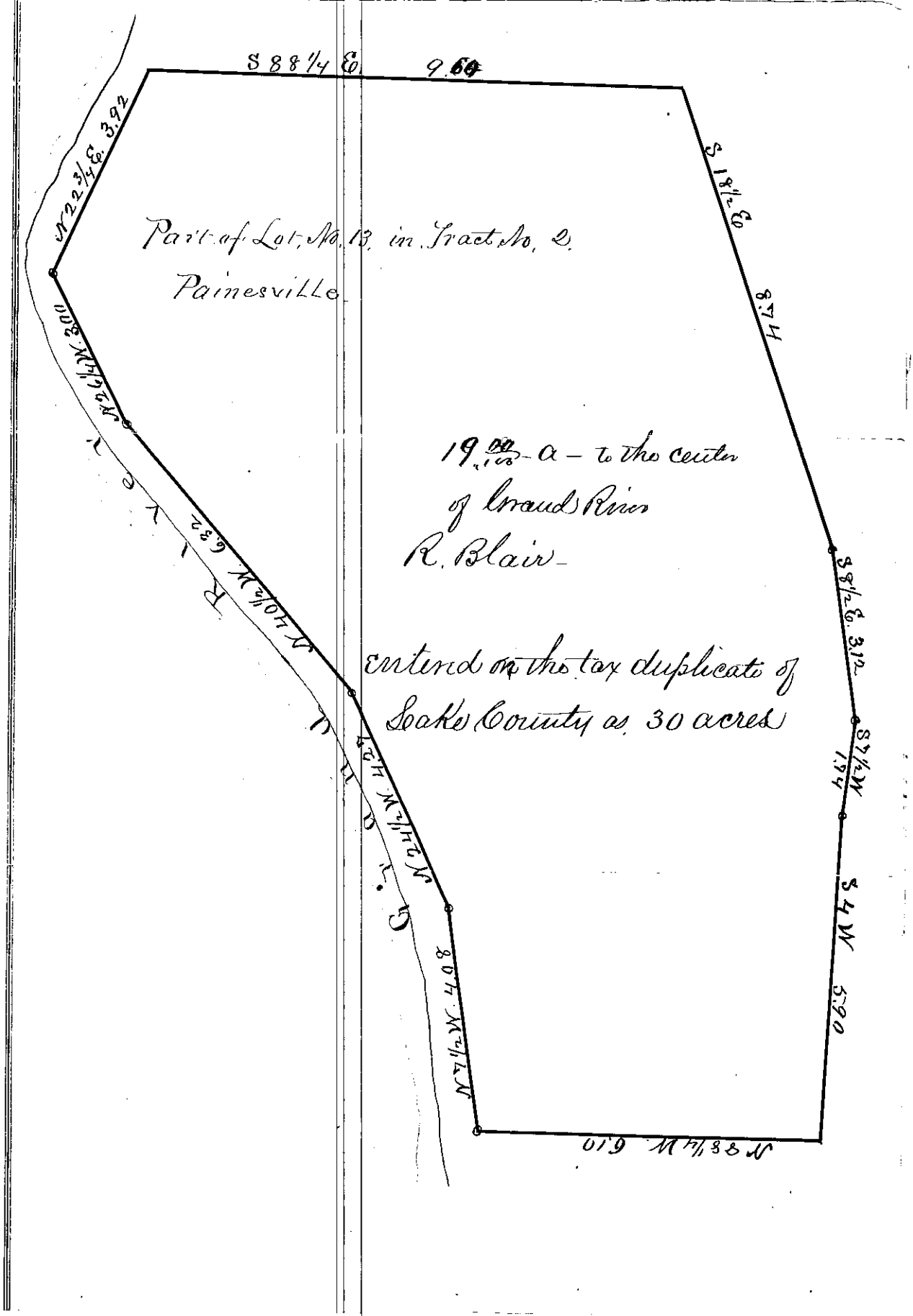
S 88 1/4 E. 9.60
N 22 3/4 E. 3.92
S 18 1/2 E 8.74
Part of Lot No. 13 in Tract No. 2.
Painesville
N 26 1/4 W 3.00
19 00/100 a – to the center
of Grand River
R. Blair
N 40 1/2 W 6.32
S 8 1/2 E. 3.12
entered on the tax duplicate of
Lake County as 30 acres
S 7 1/2 W 1.74
N 24 1/2 W 4.29
S 4 W 5.90
N 7 1/2 W 4.08
N 88 1/4 W 6.10

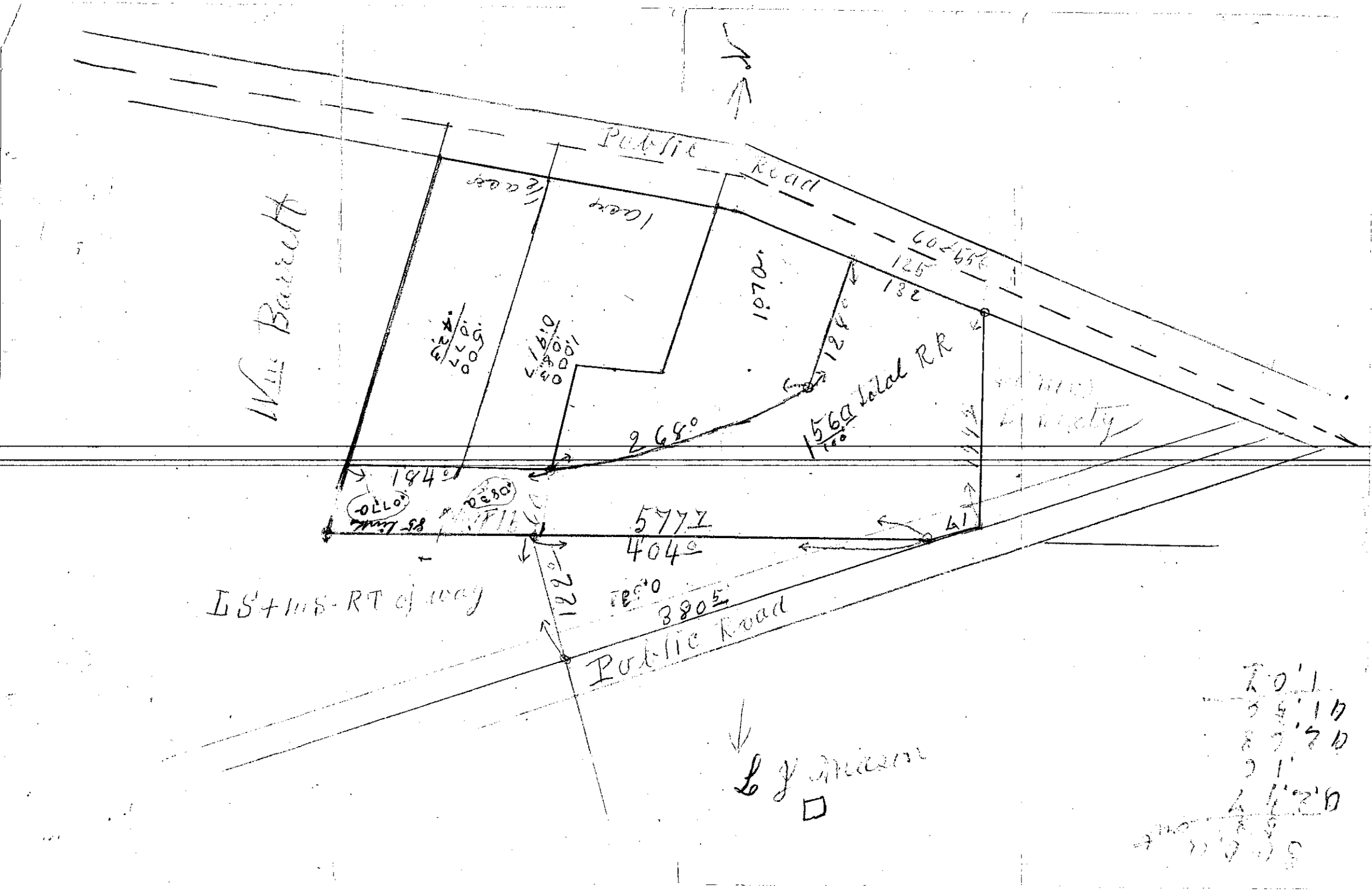

Public Road
Wm Barrett
1 acre
1 acre
1070
124°
1560 total RR
268°
184°
5777
404°
380.5
122°
LS+MS-RT of way
Public Road

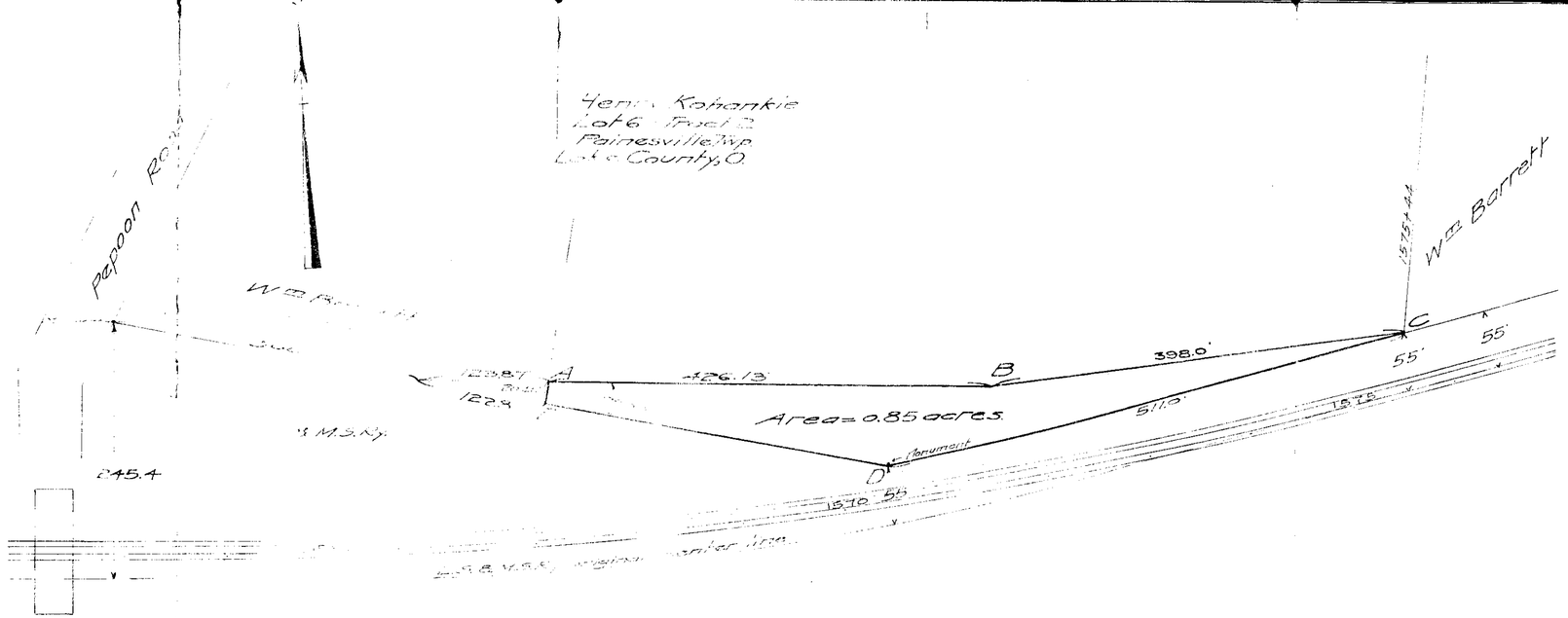

#21880

L.S.&M.S.Ry.	Engr Dept.	S. Rockwe

Land conveyed by

Henry Kohankie

1 mile E. of Painesville, O.

Scale: 1" = 100	Dec. 2 1907	21880-17

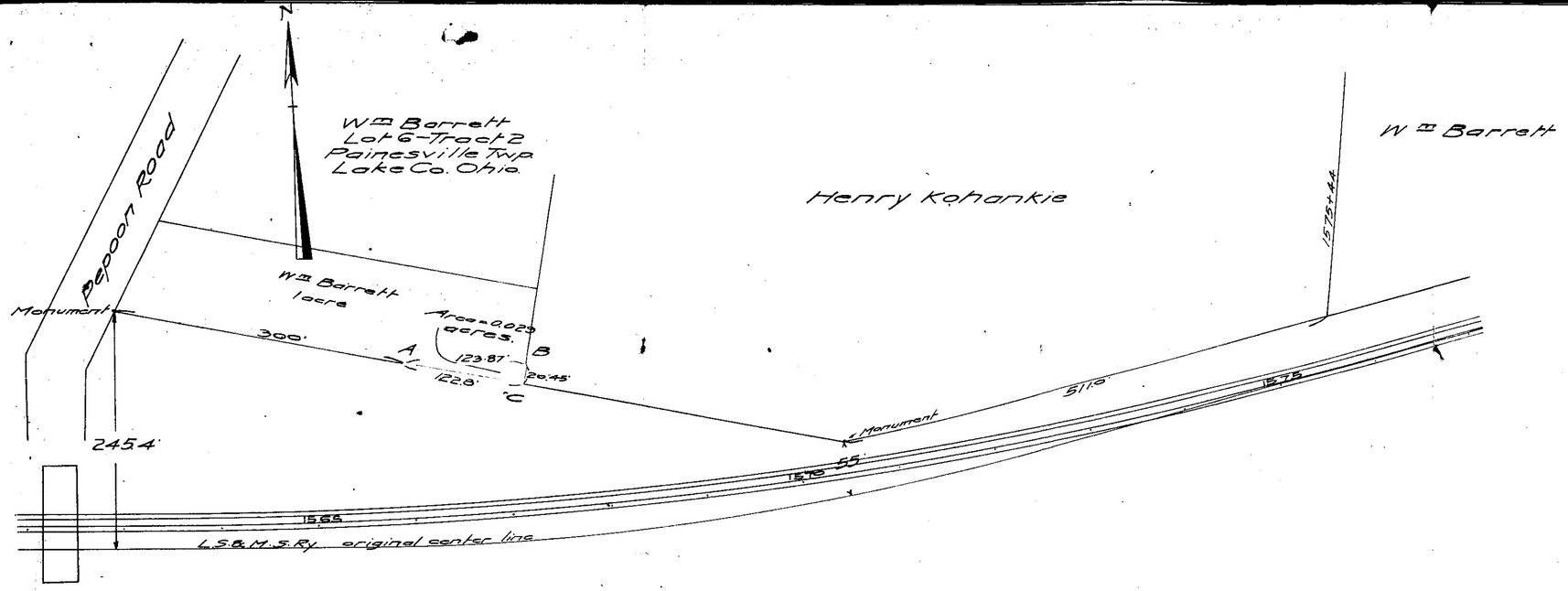

Land conveyed marked A.B.C.A.

#21985

L.S.&M.S.Ry.	Engr. Dept.	S. Rockwel

Land conveyed by

Wm Barrett

1 mile E. of Painesville, O.

Scale:-1"=100'	Jan. 27" 1908	21985-17-D