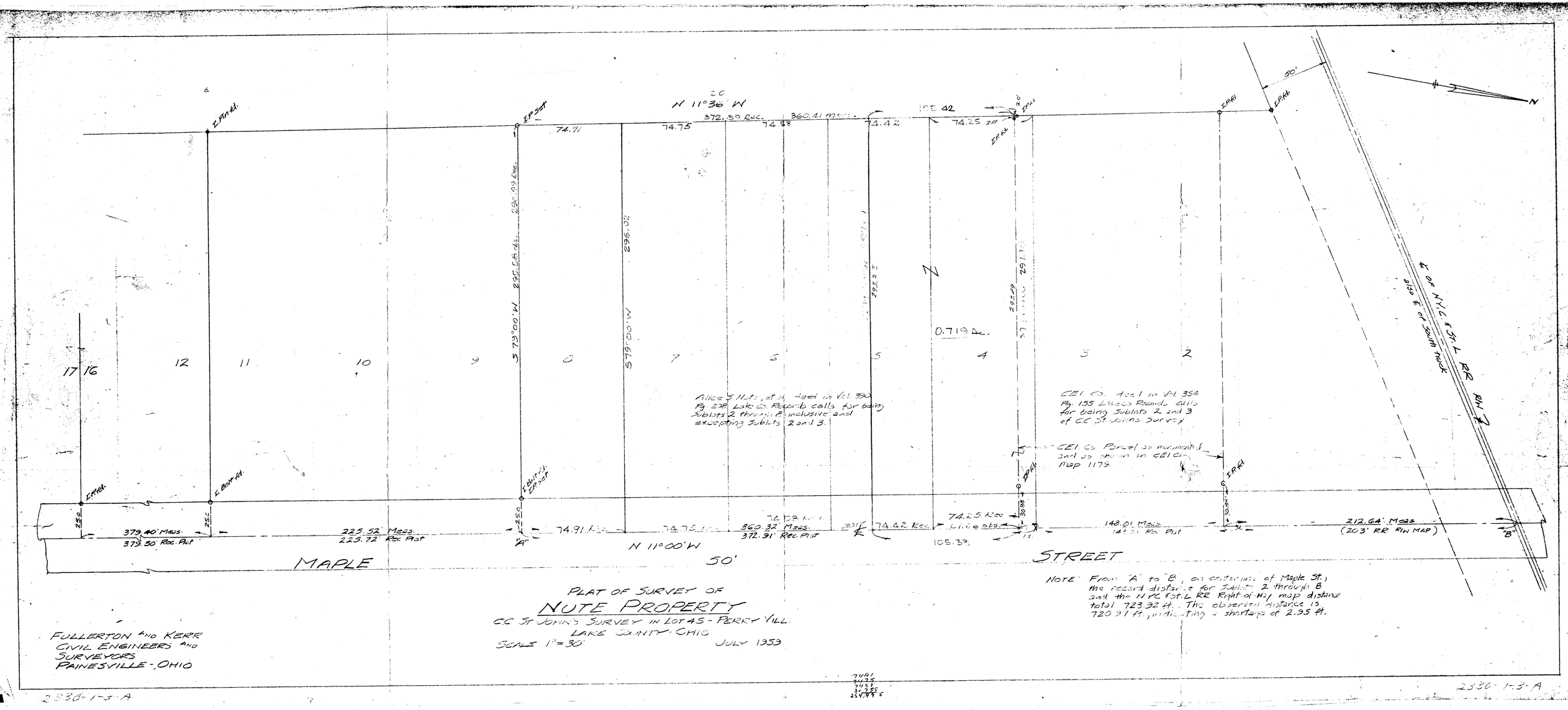
N 11°36' W
372.39 Rec.
360.41 Meas.
74.91
74.75
74.58
74.42
74.25
105.42
I.P. Fd.
I.P. Set
I.P. Bolt Fd.
S 79°00' W 295.58 Obs.
290.99 Rec.
S 79°00' W 296.02
0.719 Ac.
17 16
12
11
10
9
8
7
6
5
4
3
2
Alice S. Nute, et al. deed in Vol. 390 Pg. 208 Lake Co. Records calls for being Sublots 2 through 8 inclusive and excepting Sublots 2 and 3.
CEI Co. deed in Vol. 354 Pg. 155 Lake Co. Records calls for being Sublots 2 and 3 of CC St. Johns Survey
CEI Co. Parcel as monumented and as shown on CEI Co. Map 1179.
50'
℄ of N.Y.C. & St. L. RR R/W
also ℄ of South track
N
379.40' Meas.
379.50' Rec. Plat
225.52' Meas.
225.72' Rec. Plat
74.91
74.75
360.32' Meas.
372.91' Rec. Plat
74.42 Rec.
74.25 Rec.
148.01 Meas.
148.01 Rec. Plat
212.64' Meas.
(203' RR R/W MAP)
"A"
"B"
N 11°00' W
MAPLE
50'
STREET
NOTE: From "A" to "B", on centerline of Maple St., the record distance for Sublots 2 through 8 and the N.Y.C. & St. L. RR Right-of-Way map distance total 723.92 ft. The observed distance is 720.97 ft., indicating a shortage of 2.95 ft.
PLAT OF SURVEY OF
NUTE PROPERTY
CC St. JOHN'S SURVEY IN LOT 45 - PERRY VILL.
LAKE COUNTY - OHIO
SCALE 1" = 30'
JULY 1959
FULLERTON AND KERR
CIVIL ENGINEERS AND
SURVEYORS
PAINESVILLE - OHIO
2336-1-3-A
2336-1-3-A

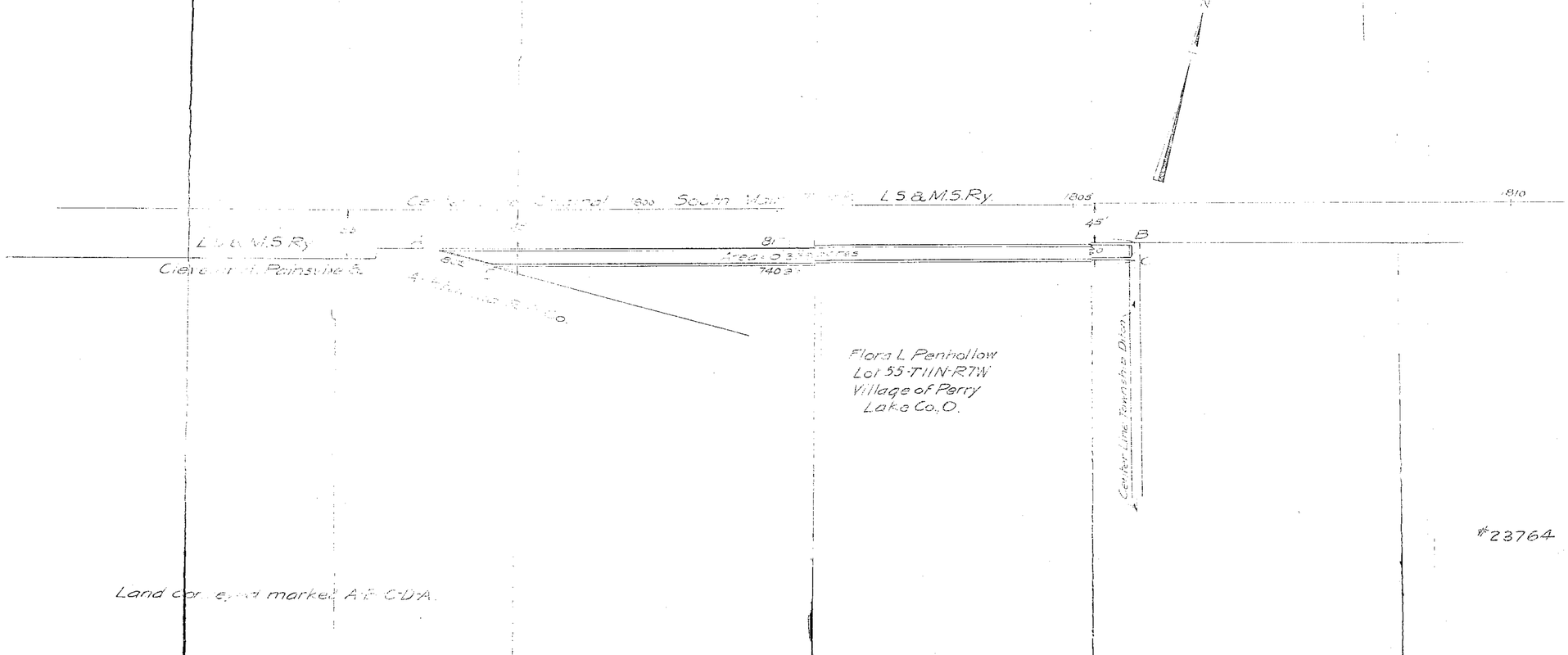

L.S.&M.S.Ry.
1805
1810
45'
B
C
Flora L. Penhollow
Lot 55-T11N-R7W
Village of Perry
Lake Co., O.
Center Line Township Ditch
#23764
Land conveyed marked A-B-C-D-A.

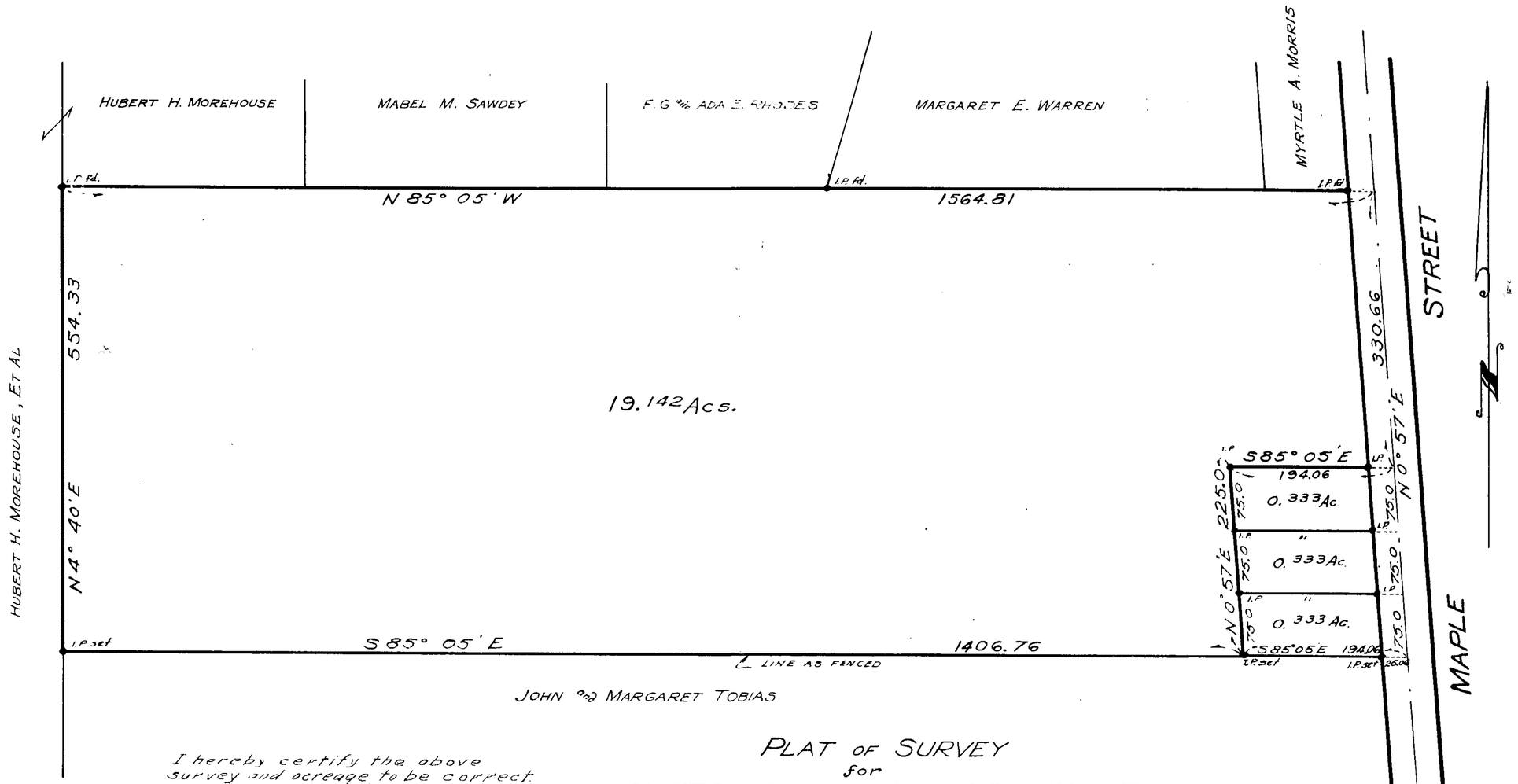

I hereby certify the above survey and acreage to be correct.
Victor H. Kerr

PLAT OF SURVEY for PATRICK and MAUDE KINNEY

LOT 55 PERRY VILLAGE

LAKE COUNTY, OHIO

Scale 1" = 100' Feb. 1948

Fullerton & Kerr
Registered
ENGINEERS - SURVEYORS
PAINESVILLE, OHIO

897-1-1-B

CASE NUMBER 82752

OHC - 100 - 26 - 6
PERRY VILLAGE
LAKE COUNTY, OHIO

PENN CENTRAL
PERRY VIL.
4A-44A-37

PROPERTY TO BE CONVEYED BY THE PENN CENTRAL CORPORATION TO PERRY COAL AND FEED COMPANY

THIS SURVEY CERTIFIED AS TO CORRECTNESS TO THE PENN CENTRAL TRANSPORTATION COMPANY AND TO THE TITLE INSURANCE COMPANY INSURING THEIR INTERESTS IN THE PREMISES.

COLPETZER-WOOD CONSULTANTS, INC.

BY ELIO IAFELICE REG. SURVEYOR No. 4785

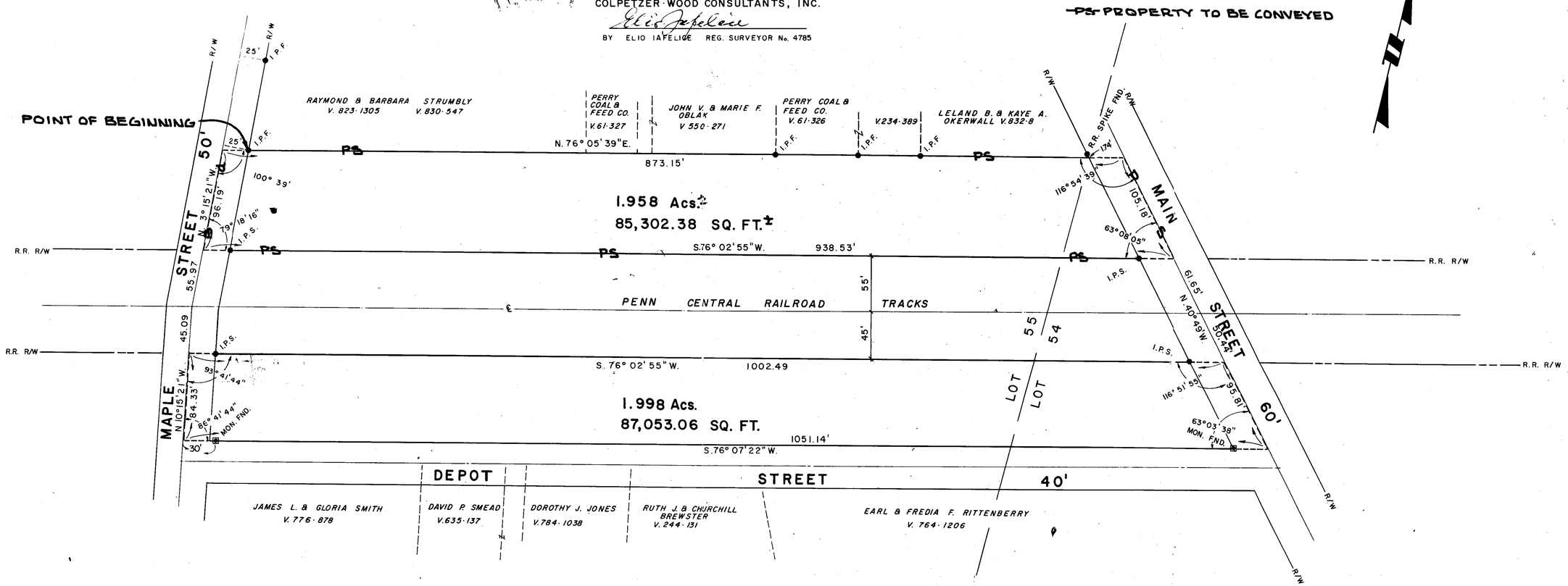

REV. No.	DESCRIPTION	DATE	BY	CH'K'D

COLPETZER · WOODS CONSULTANTS, INC.
PAINESVILLE, OHIO 44077

DATE SEPTEMBER 1977
SCALE: HOR. 1" = 50'
VERT.
DRAWN BY MJE
CH'K'D BY EI
F.B. # 312 PG. 86

SURVEY PLAT FOR
PENN CENTRAL TRANSPORTATION CO.
BEING PART OF LOTS 54 AND 55, PERRY VILLAGE, LAKE COUNTY, OHIO

SHEET 1 OF 1
CONTRACT No. 77 199

C-1707

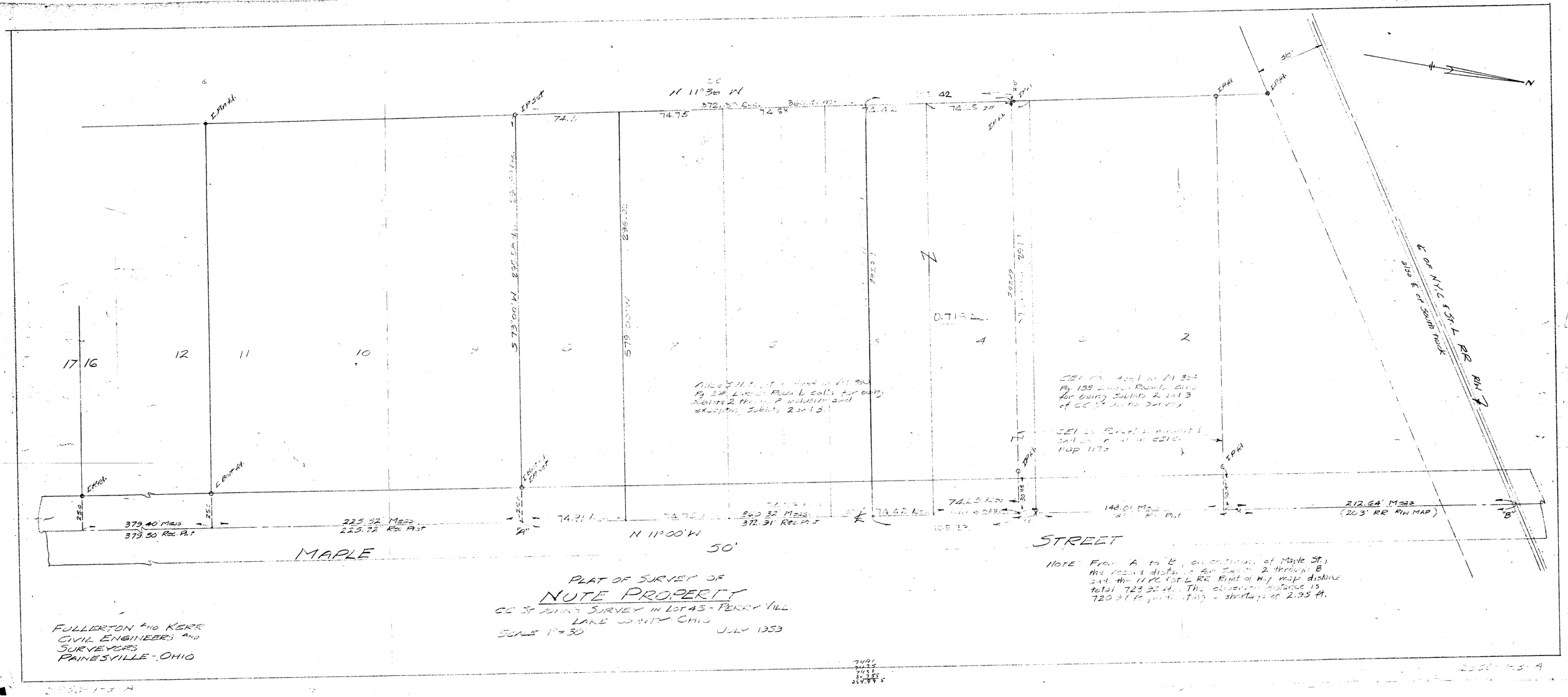

PLAT OF SURVEY OF
NUTE PROPERTY
CC St JOHN'S SURVEY IN LOT 45 - PERRY VILL.
LAKE COUNTY OHIO
SCALE 1"=30' JULY 1959

FULLERTON AND KERR
CIVIL ENGINEERS AND
SURVEYORS
PAINESVILLE - OHIO

NOTE: From "A" to "B", on centerline of Maple St., the record distance for Subdivs 2 through 8 and the N.Y.C. & St. L. RR Right of Way map distance total 723.32 ft. The observed distance is 720.31 ft., indicating a shortage of 2.35 ft.

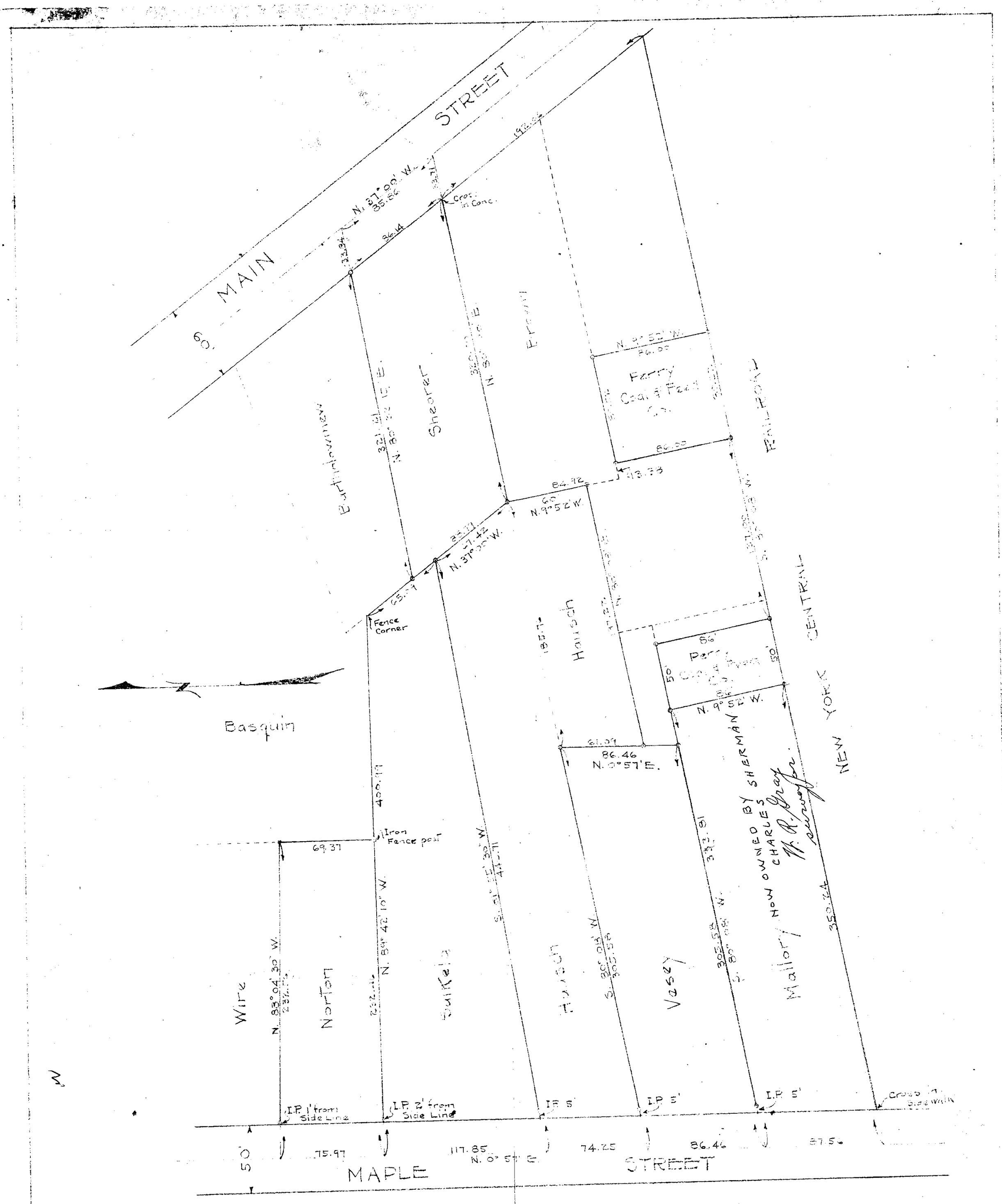

PROPERTY SURVEY IN
PERRY VILLAGE
ORIGINAL LOT 22, PERRY TWP.
LAKE COUNTY, OHIO.

WM. R. GRAY ENGINEERING CO. PAINESVILLE, O.

SCALE 1" = 50' JUNE 1940.

I HEREBY CERTIFY THAT THIS IS A CORRECT SURVEY OF THE PREMISES SHOWN ON THIS PLAT

Wm. R. Gray

1945-194

O.E. Patterson

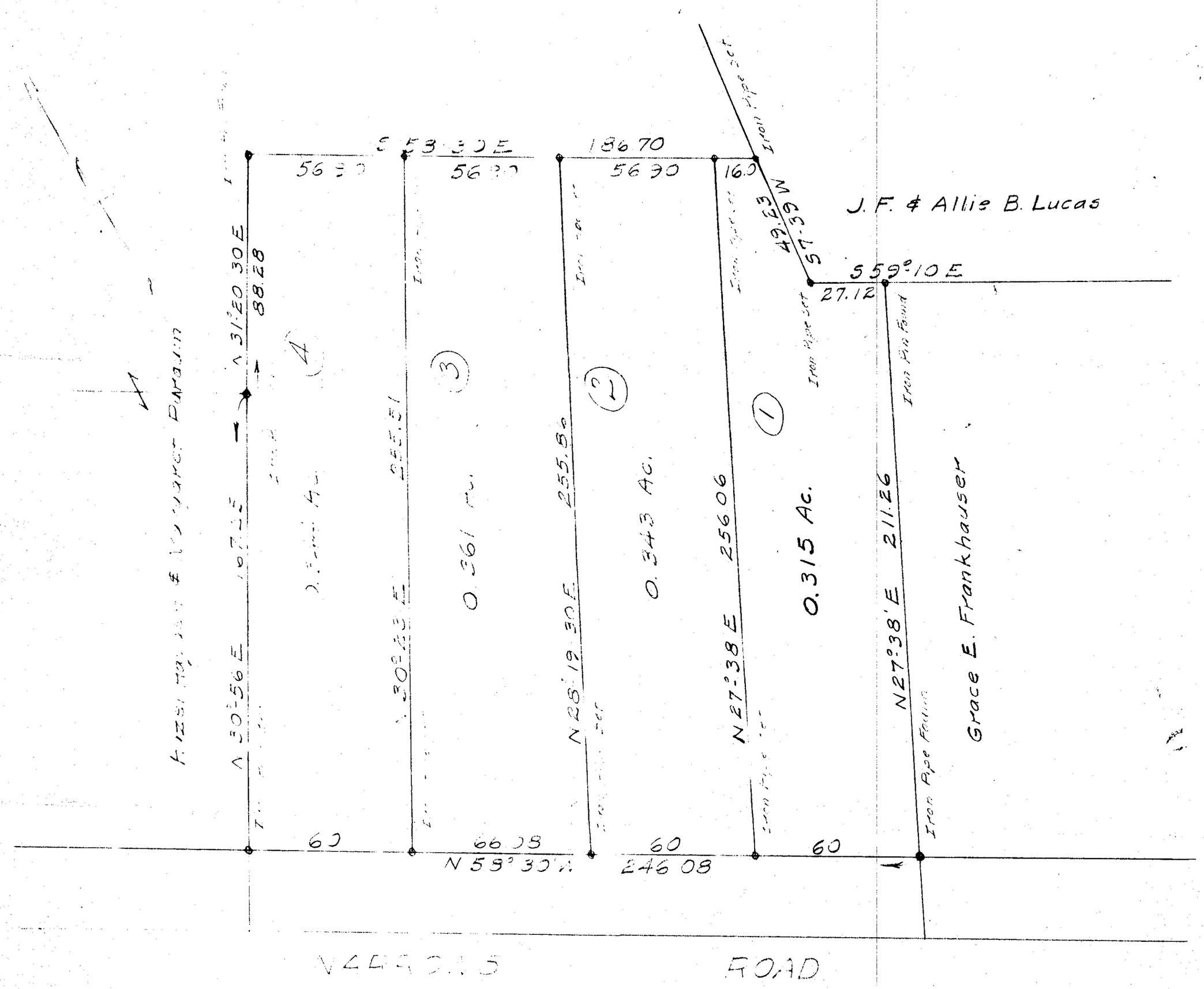

PLAT OF SURVEY
TO
WILLIAM P. CARLE

April 1943

R. D. Green
Reg Surveyor No. 3257

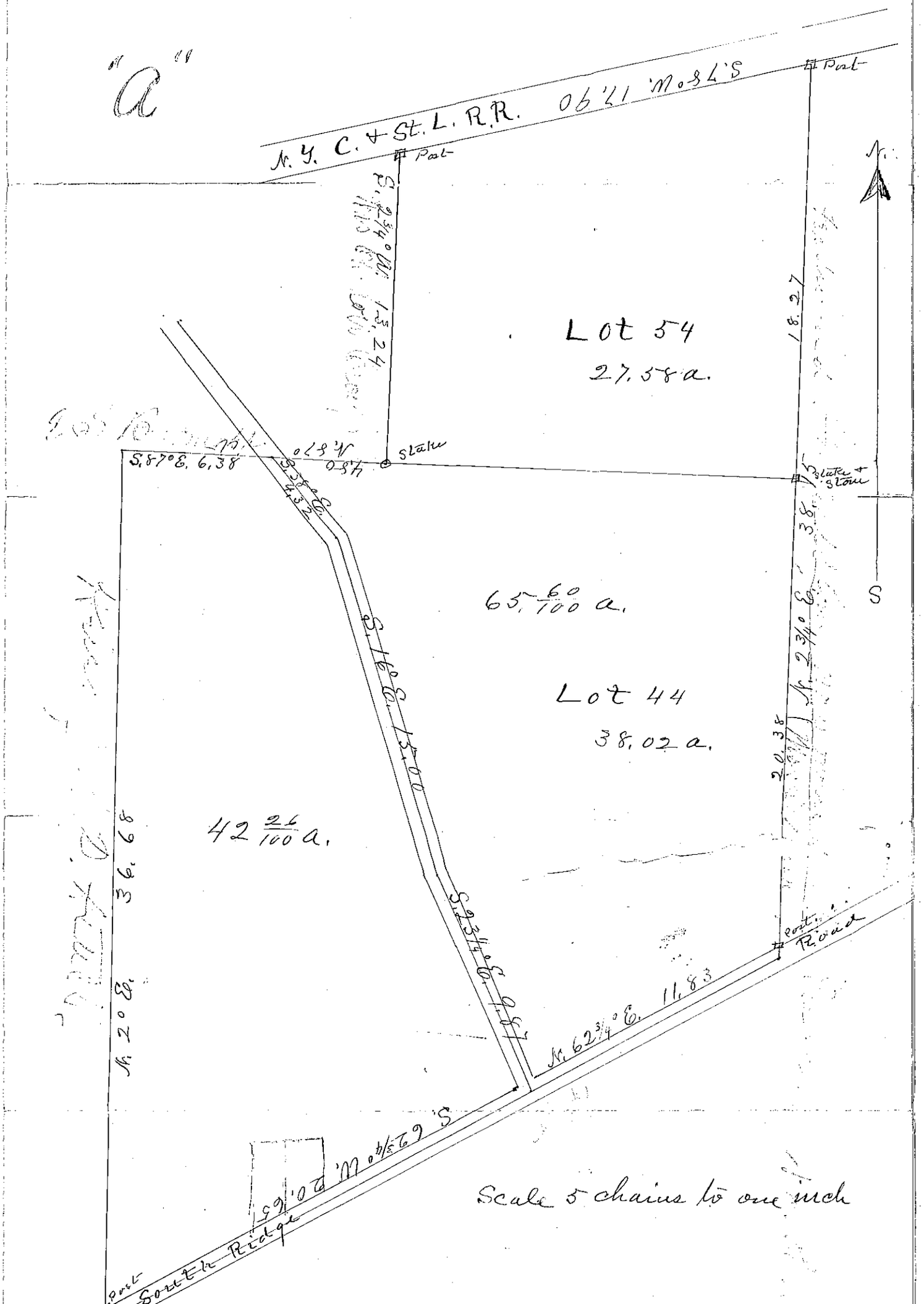
"a"
N. Y. C. & St. L. R.R.
S. 17° 0' W. 17.90
Post
Post
S. 2¾° W. 13.24
Lot 54
27.58 a.
18.27
Stake
Stake & Stone
S. 87° E. 6.38
N. 87° E. 4.50
S. 38° E. 4.32
65 60/100 a.
S. 16° E. 15.00
Lot 44
38.02 a.
N. 2¾° E. 38.15
20.38
42 26/100 a.
36.68
N. 2° E.
S. 23¼° E. 9.87
Post
Road
N. 62¾° E. 11.83
S. 62¾° W. 20.65
South Ridge
Post
N
S
Scale 5 chains to one inch

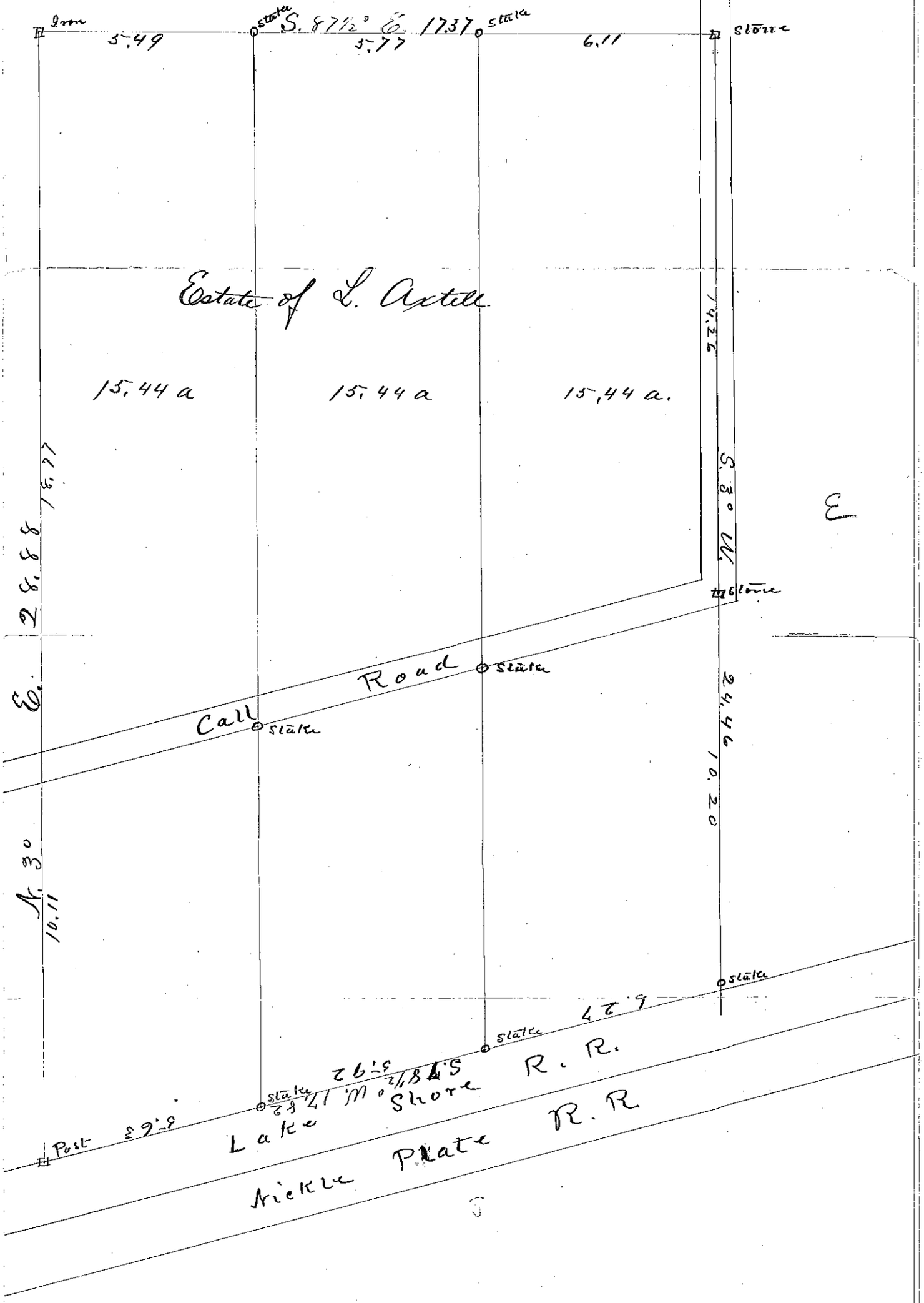

Iron
5.49
stake
S. 87½° E. 17.37
5.77
stake
6.11
stone
Estate of L. Axtell
15.44 a
15.44 a
15.44 a.
14.26
S. 3° W.
E
stone
28.88
18.77
E.
Call Road
stake
stake
24.46
10.20
N. 3°
10.11
stake
6.27
stake
5.92
S. 87½° W. 17.82
stake
Post
5.63
Lake Shore R. R.
Nickle Plate R. R.