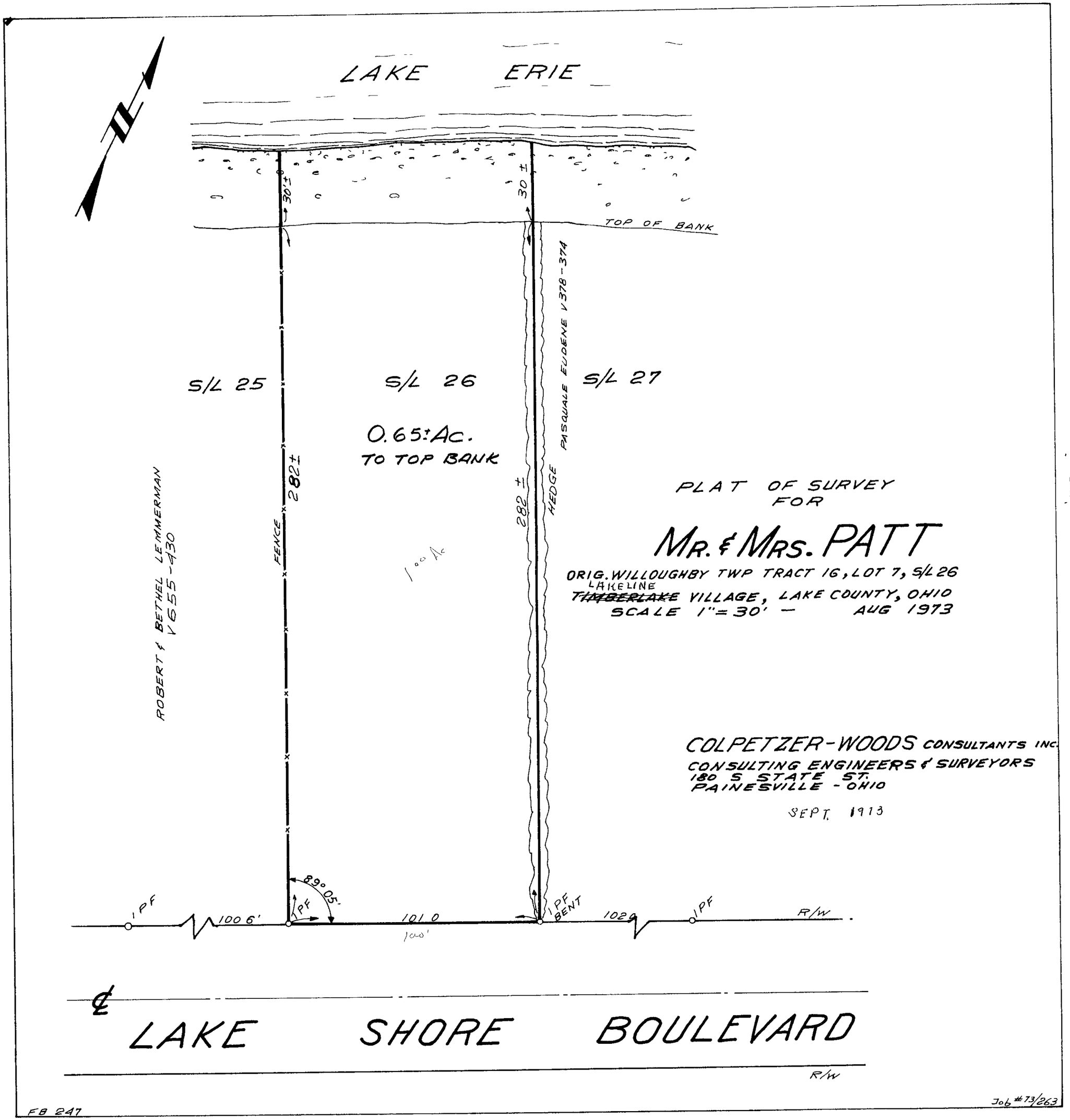
LAKE ERIE
TOP OF BANK
30'±
30±
S/L 25
S/L 26
S/L 27
0.65±Ac.
TO TOP BANK
282±
282±
FENCE
HEDGE
PASQUALE EUDENE V378-374
ROBERT & BETHEL LEMMERMAN
V655-430
PLAT OF SURVEY
FOR
MR. & MRS. PATT
ORIG. WILLOUGHBY TWP TRACT 16, LOT 7, S/L 26
~~TIMBERLAKE~~ LAKELINE VILLAGE, LAKE COUNTY, OHIO
SCALE 1"=30' — AUG 1973
COLPETZER-WOODS CONSULTANTS INC.
CONSULTING ENGINEERS & SURVEYORS
180 S STATE ST.
PAINESVILLE - OHIO
SEPT. 1973
89°05'
1 PF
100.6'
1 PF
101.0
100'
1 PF BENT
102.9
1 PF
R/W
℄
LAKE SHORE BOULEVARD
R/W
FB 247
Job #73/263

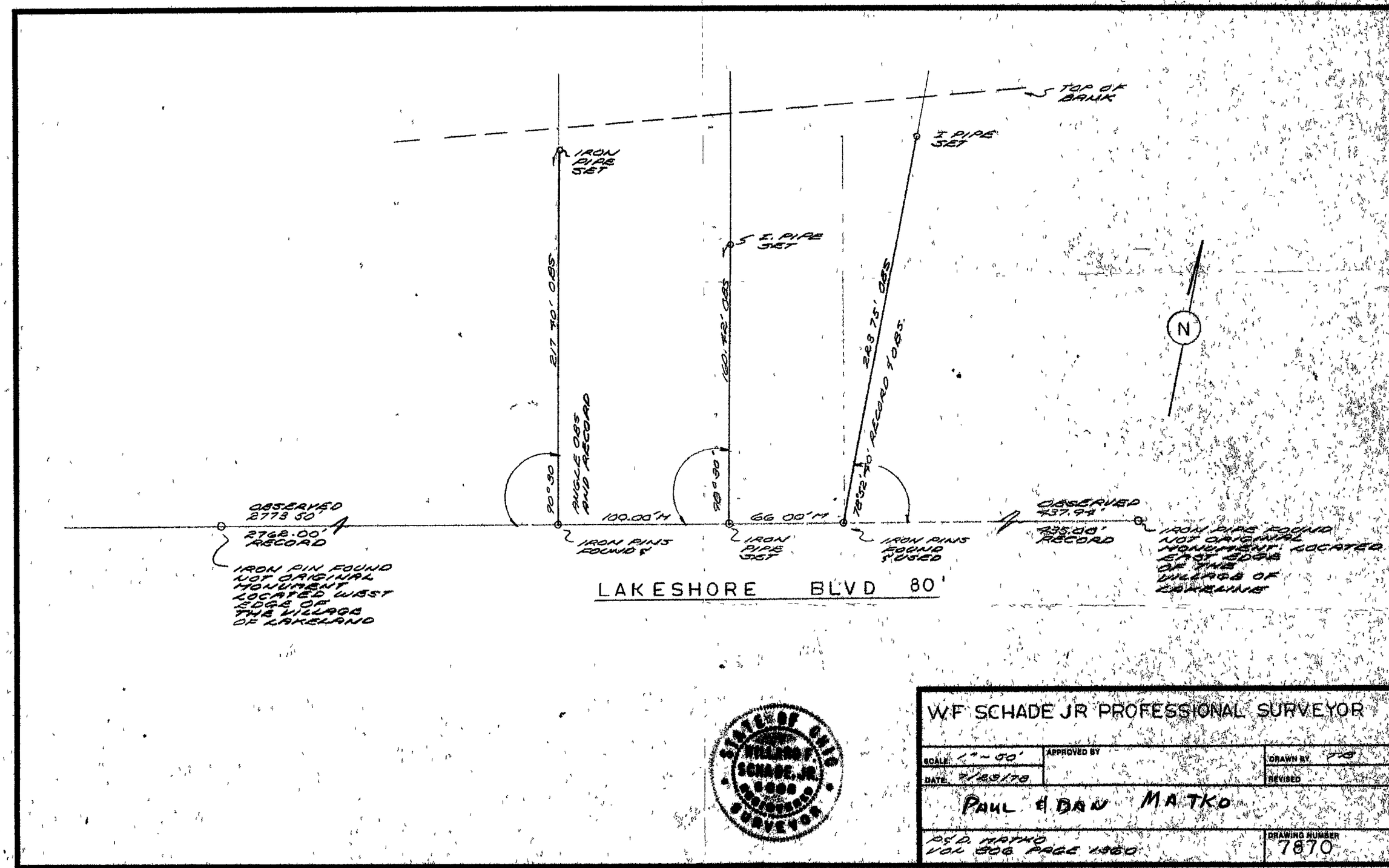

30A-4-1
LAKELINE

1-(21)

PLAT OF SURVEY & SITE PLAN

for DR BALIN of

OF SUBLOT NO 18 BLK I ON MINNEWAWA ROAD IN THE LAKE SHORE BLVD ESTATES, AS RECORDED IN VOLUME I, PAGES 44, 45 & 46 OF L.C M.R NOW IN THE VILLAGE OF TIMBERLAKE

FRANK A THOMAS & ASSOCIATES INC.
CIVIL ENGINEERS & SURVEYORS

JULY, 1961
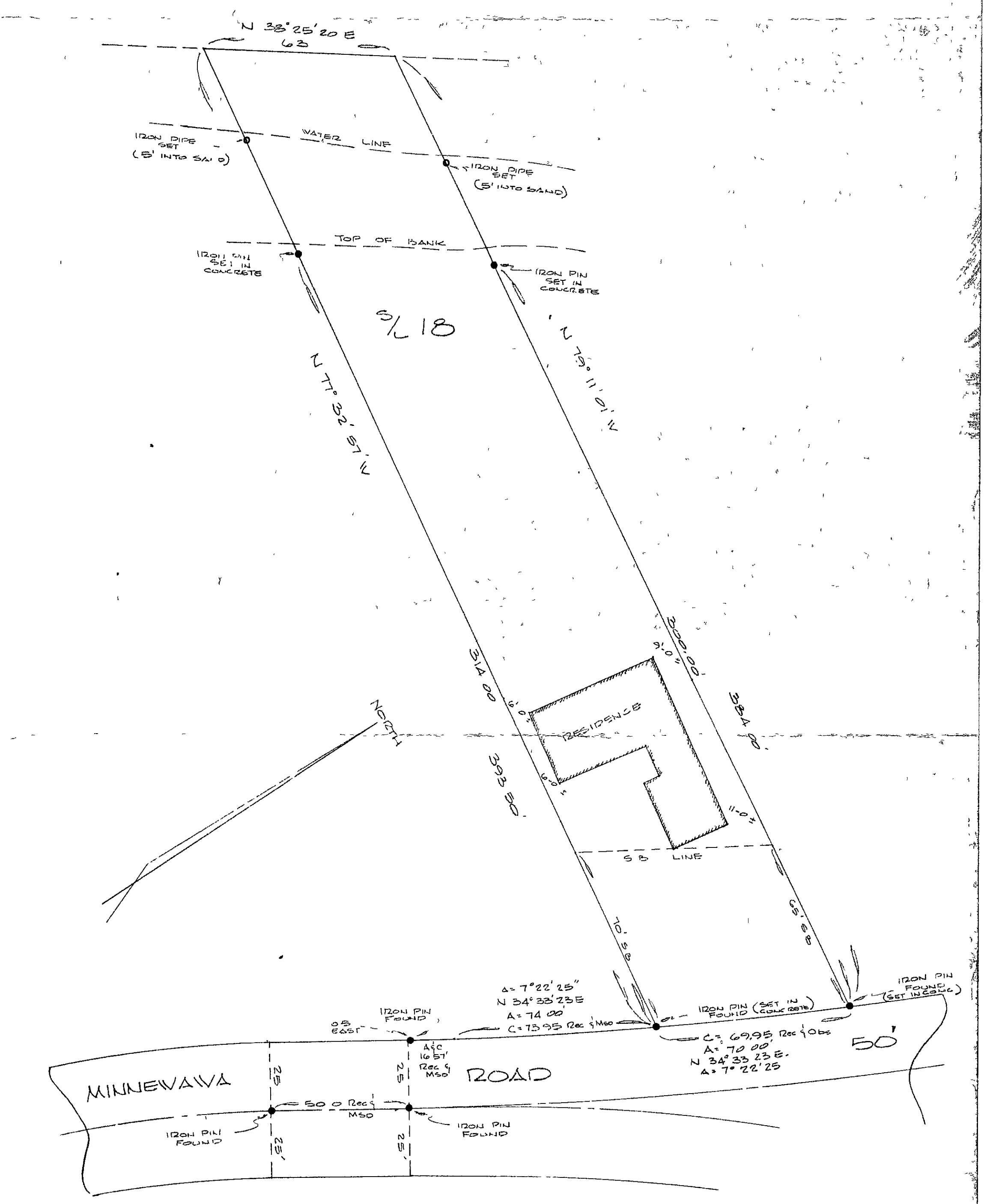
SCALE: 1" = 30'