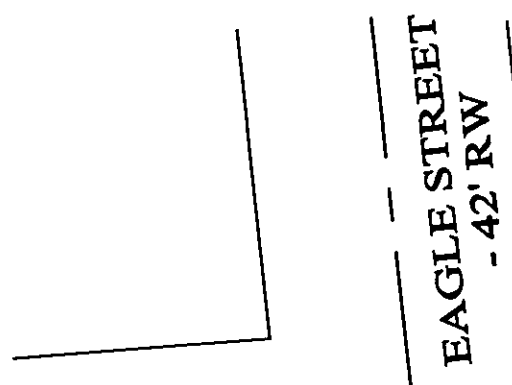

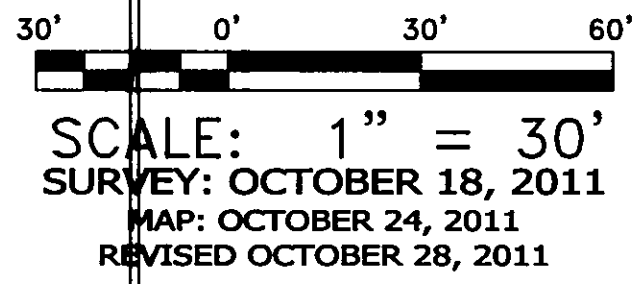
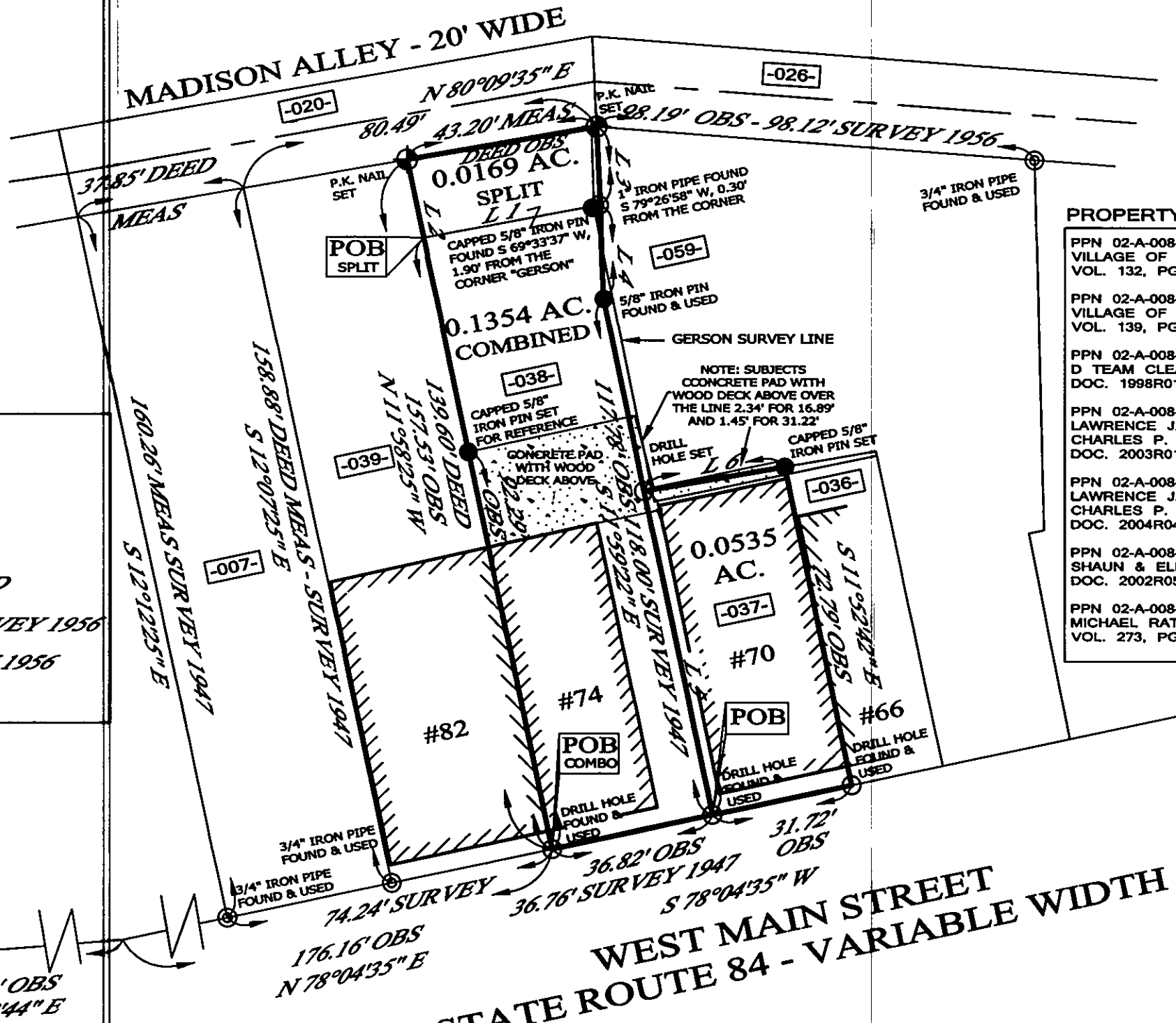


**LOT SPLIT, COMBINATION AND RESURVEY OF LANDS**  
 ALL THAT CERTAIN LANDS SITUATE IN LOT 5, HARVEYS SURVEY, VILLAGE OF MADISON, TOWNSHIP NUMBER 11 NORTH, RANGE VI WEST, IN THE CONNECTICUT WESTERN RESERVE SURVEY, COUNTY OF LAKE, STATE OF OHIO. A LOT SPLIT TAKEN FROM THE LANDS TO SHAUN & ELIZABETH SILL, AS RECORDED IN DOCUMENT NO. 2002R050797 (PPN 02-A-008-A-00-039-0) AND COMBINED WITH THE LANDS TO LAWRENCE J. BUCK & CHARLES P. WALTERS, AS RECORDED IN DOCUMENT NO. 2004R045296 (PPN 02-A-008-A-00-038-0) AND A RESURVEY OF LANDS TO LAWRENCE J. BUCK & CHARLES P. WALTERS, AS RECORDED IN DOCUMENT NO. 2003R014289 (PPN 02-A-008-A-00-037-0) IN THE OFFICE OF THE COUNTY RECORDER.

LINE	BEARING	DISTANCE
L 1	S 79°26'58" W	40.37' DEED MEAS
L 2	N 11°58'25" W	17.93' OBS
L 3	S 02°44'30" E	17.55' OBS / 17.86' DEED
L 4	S 02°15'56" E	21.15' OBS / 20.54' SURVEY 1956
L 5	N 11°59'22" W	74.00' MEAS - SURVEY 1956
L 6	N 80°15'35" E	31.86' CALC



- REFERENCES**
- DEEDS OF RECORD
  - 2008 - WM. R. GRAY, FOR MICHAEL RATAJC
  - 1928 - CSS - VILLAGE OF MADISON ALLEY
  - 1947 - CSS - JOSEPH HEJDUK
  - 1956- CSS - ALLIE BEHM
  - 1930 - CSS - SORENSON - COCTER - GILL




- PROPERTY OWNERS**
- PPN 02-A-008-A-00-020-0 VILLAGE OF MADISON VOL. 132, PG. 381
  - PPN 02-A-008-A-00-028-0 VILLAGE OF MADISON VOL. 139, PG. 459
  - PPN 02-A-008-A-00-038-0 D TEAM CLEANING INC DOC. 1998R017048 / #88
  - PPN 02-A-008-A-00-037-0 LAWRENCE J. BUCK & CHARLES P. WALTERS DOC. 2003R014289 / # 70
  - PPN 02-A-008-A-00-038-0 LAWRENCE J. BUCK & CHARLES P. WALTERS DOC. 2004R045296 / # 74
  - PPN 02-A-008-A-00-039-0 SHAUN & ELIZABETH SILL DOC. 2002R050797 / #82
  - PPN 02-A-008-A-00-059-0 MICHAEL RATAJC VOL. 273, PG. 984 / #60

ALL IRON PIN SET ARE 5/8" X 30" REBAR WITH CAP "CRABBS 7245".

**LEGEND**

- IRON PIN FOUND/SET
- ⊙ IRON PIPE
- STONE MONUMENT
- ⊠ MONUMENT BOX
- ⊙ P.K. NAIL FOUND/SET
- DRILL HOLE FOUND
- 007- PARCEL NO.
- CALC CALCULATED
- MEAS MEASURED
- OBS OBSERVED
- DEED DEED RECITED
- PLAT PLAT RECITED

THIS SURVEY WAS PERFORMED TO AN ACCURACY AS SET FORTH IN THE 2003 OHIO ADMINISTRATIVE CODE 4733-37.



TIMOTHY E. STOCKER, P.S. 7245

PREPARED FOR:  LAWRENCE BUCK CHARLES WALTER	PROJECT NAME: LOT SPLIT, COMBINATION AND RESURVEY OF LANDS	PROJECT ADDRESS: 70, 74 & 80 WEST MAIN MADISON, OHIO
PROJECT LOCATION: LAKE COUNTY, OHIO		JOB NUMBER: 5250
FOR INQUIRIES CONCERNING THIS SURVEY CONTACT: <b>CSS</b> CRABBS' SURVEYING SERVICE P.O. BOX 908 PAINESVILLE, OHIO 44077 1-800-488-3968		
DATE: T. STOCKER		DATE: S. LOVEJOY REV.
		PAGE 1 OF 1