


RESURVEY OF LANDS
 ALL THAT CERTAIN LANDS SITUATE IN LOT 60, TOWNSHIP OF PERRY, TOWNSHIP NUMBER 11 NORTH, RANGE VII WEST, IN THE CONNECTICUT WESTERN RESERVE SURVEY, COUNTY OF LAKE, STATE OF OHIO. A RESURVEY OF THE LANDS TO HENRIETTA B. AVERILL, AS RECORDED IN DEED VOLUME 908, PAGE 609 (PPN 03-A-006-A-00-019-0) IN THE OFFICE OF THE COUNTY RECORDER.





- REFERENCES**
- DEEDS OF RECORD
 - LAKE COUNTY MON. 0035
 - CRABBS / LEWIS HULL SURVEYS / 1924-1928-1939

- LEGEND**
- IRON PIN FOUND/SET
 - ⊙ IRON PIPE
 - STONE MONUMENT
 - ⊠ MONUMENT BOX
 - ⊕ P.K. NAIL FOUND/SET
 - DRILL HOLE FOUND
 - CALC CALCULATED
 - MEAS MEASURED
 - OBS OBSERVED
 - DEED DEED RECITED
 - PLAT PLAT RECITED

ALL IRON PIN SET ARE 5/8" X 30" REBAR WITH CAP "CRABBS 7245".

THIS SURVEY WAS PERFORMED TO AN ACCURACY AS SET FORTH IN THE 2003 OHIO ADMINISTRATIVE CODE 4733-37.



PREPARED FOR: HENRIETTA B. AVERILL	PROJECT NAME: RESURVEY OF LANDS	PROJECT ADDRESS: NARROWS ROAD PERRY, OHIO
	PROJECT LOCATION: LAKE COUNTY, OHIO	JOB NUMBER: 5409
FOR INQUIRIES CONCERNING THIS SURVEY CONTACT: CSS CRABBS' SURVEYING SERVICE P.O. BOX 908 PAINESVILLE, OHIO 44077 1-800-488-3968		CHK: T. STOCKER DRN: S. LOVEDDY REV: PAGE 1 OF 1