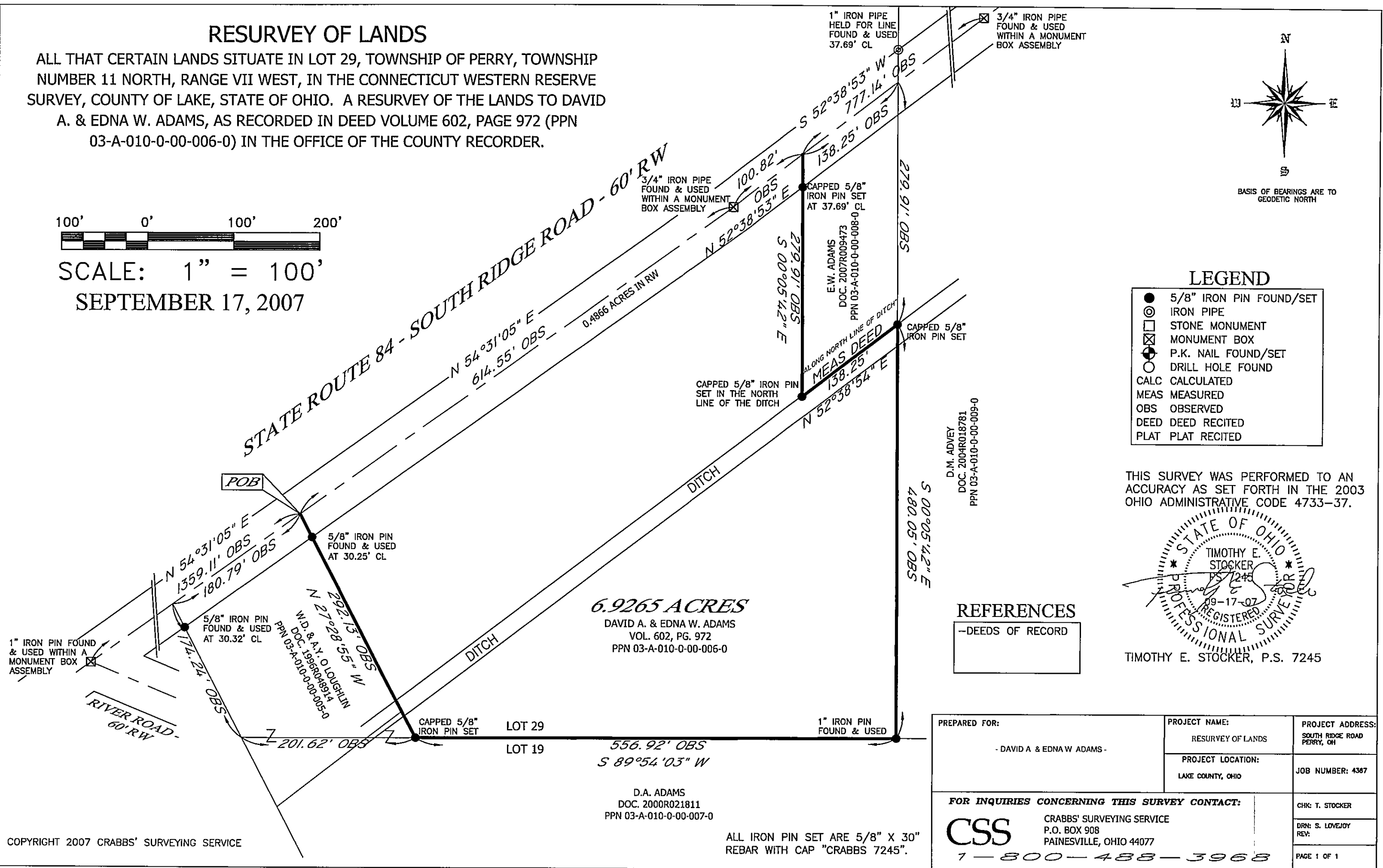
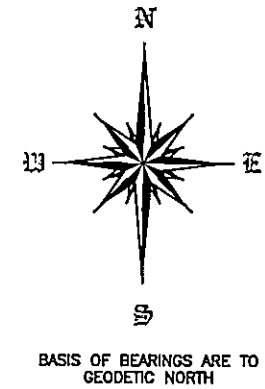


# RESURVEY OF LANDS

ALL THAT CERTAIN LANDS SITUATE IN LOT 29, TOWNSHIP OF PERRY, TOWNSHIP NUMBER 11 NORTH, RANGE VII WEST, IN THE CONNECTICUT WESTERN RESERVE SURVEY, COUNTY OF LAKE, STATE OF OHIO. A RESURVEY OF THE LANDS TO DAVID A. & EDNA W. ADAMS, AS RECORDED IN DEED VOLUME 602, PAGE 972 (PPN 03-A-010-0-00-006-0) IN THE OFFICE OF THE COUNTY RECORDER.




SCALE: 1" = 100'  
SEPTEMBER 17, 2007



### LEGEND

- 5/8" IRON PIN FOUND/SET
- ⊙ IRON PIPE
- STONE MONUMENT
- ⊗ MONUMENT BOX
- ⊕ P.K. NAIL FOUND/SET
- DRILL HOLE FOUND
- CALC CALCULATED
- MEAS MEASURED
- OBS OBSERVED
- DEED DEED RECITED
- PLAT PLAT RECITED

THIS SURVEY WAS PERFORMED TO AN ACCURACY AS SET FORTH IN THE 2003 OHIO ADMINISTRATIVE CODE 4733-37.



TIMOTHY E. STOCKER, P.S. 7245

### REFERENCES

-DEEDS OF RECORD

PREPARED FOR: - DAVID A & EDNA W ADAMS -	PROJECT NAME: RESURVEY OF LANDS	PROJECT ADDRESS: SOUTH RIDGE ROAD PERRY, OH
	PROJECT LOCATION: LAKE COUNTY, OHIO	JOB NUMBER: 4387
FOR INQUIRIES CONCERNING THIS SURVEY CONTACT: <b>CSS</b> CRABBS' SURVEYING SERVICE P.O. BOX 908 PAINESVILLE, OHIO 44077 1-800-488-3968		CHK: T. STOCKER DRN: S. LOVEJOY REV: PAGE 1 OF 1

ALL IRON PIN SET ARE 5/8" X 30" REBAR WITH CAP "CRABBS 7245".