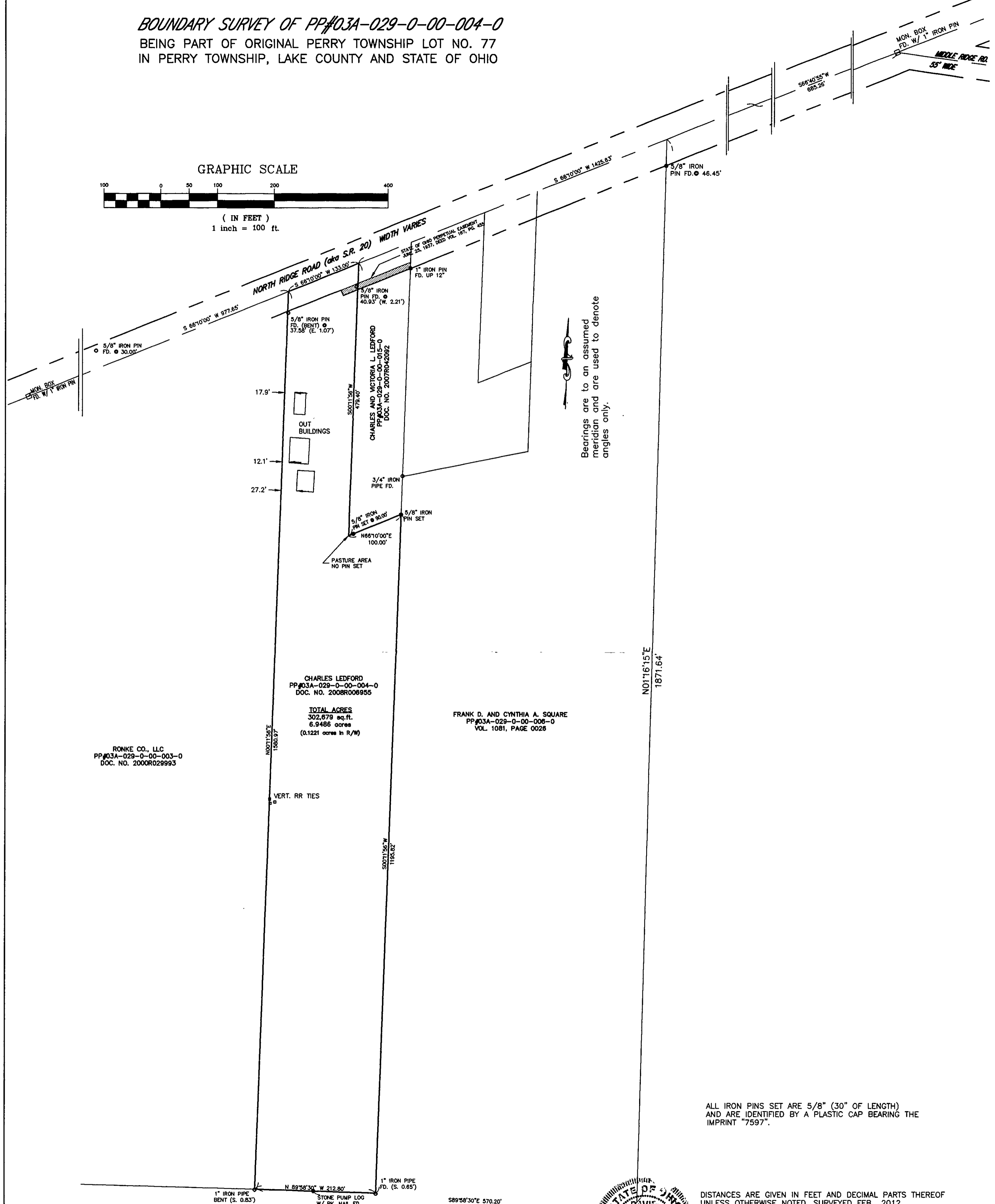
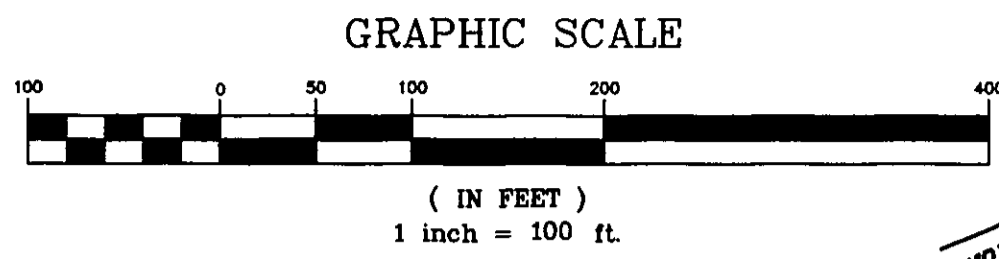



BOUNDARY SURVEY OF PP#03A-029-0-00-004-0  
 BEING PART OF ORIGINAL PERRY TOWNSHIP LOT NO. 77  
 IN PERRY TOWNSHIP, LAKE COUNTY AND STATE OF OHIO



Bearings are to an assumed  
meridian and are used to denote  
angles only.

ALL IRON PINS SET ARE 5/8" (30" OF LENGTH)  
AND ARE IDENTIFIED BY A PLASTIC CAP BEARING THE  
IMPRINT "7597".

DISTANCES ARE GIVEN IN FEET AND DECIMAL PARTS THEREOF  
UNLESS OTHERWISE NOTED. SURVEYED FEB., 2012  
THIS PLAT WAS PREPARED UNDER MY SUPERVISION AND IS  
CORRECT TO THE BEST OF MY KNOWLEDGE AND BELIEF  
AND IN ACCORDANCE WITH THE PROVISIONS OF  
CHAPTER 4733-37 OF THE OHIO ADMINISTRATIVE CODE.



DAVID A. RAPP P.S. No. 7597

LCN HOLDINGS, INC.  
PP#04A-027-0-00-004-0  
DOC. NO. 2009R009059

FIFTH THIRD BANK  
PP#04A-028-0-00-001-0  
DOC. NO. 2010R021512

DAVID RAPP SERVICES 3406 DAYTON ROAD MADISON, OHIO 44057 (440) 983-1607	DATE: FEB., 2012	D31037
CHECKED BY: DAR		
APPROVED BY: DAR	1	1
PS No. 7597		

SOURCES:  
DEEDS AND PLATS AS NOTED