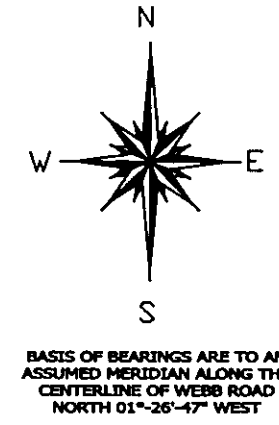


# RESURVEY OF LANDS

ALL THAT CERTAIN LANDS SITUATE IN LOT 35, TOWNSHIP OF PERRY, TOWNSHIP NUMBER 11 NORTH, RANGE VII WEST, IN THE CONNECTICUT WESTERN RESERVE SURVEY, COUNTY OF LAKE, STATE OF OHIO. A RESURVEY OF THE LANDS TO JOHN HUXEL, AS RECORDED IN DOCUMENT NO. 2011R001019 (PPN 03-A-042-B-00-002-0) IN THE OFFICE OF THE COUNTY RECORDER.



## REFERENCES


-DEEDS OF RECORD

ALL IRON PIN SET ARE 5/8" X 30" REBAR WITH CAP "CRABBS 7245".

THIS SURVEY WAS PERFORMED TO AN ACCURACY AS SET FORTH IN THE 2003 OHIO ADMINISTRATIVE CODE 4733-37.



SCALE: 1" = 80'  
 SURVEY: AUGUST 10, 2012  
 MAP: AUGUST 13, 2012



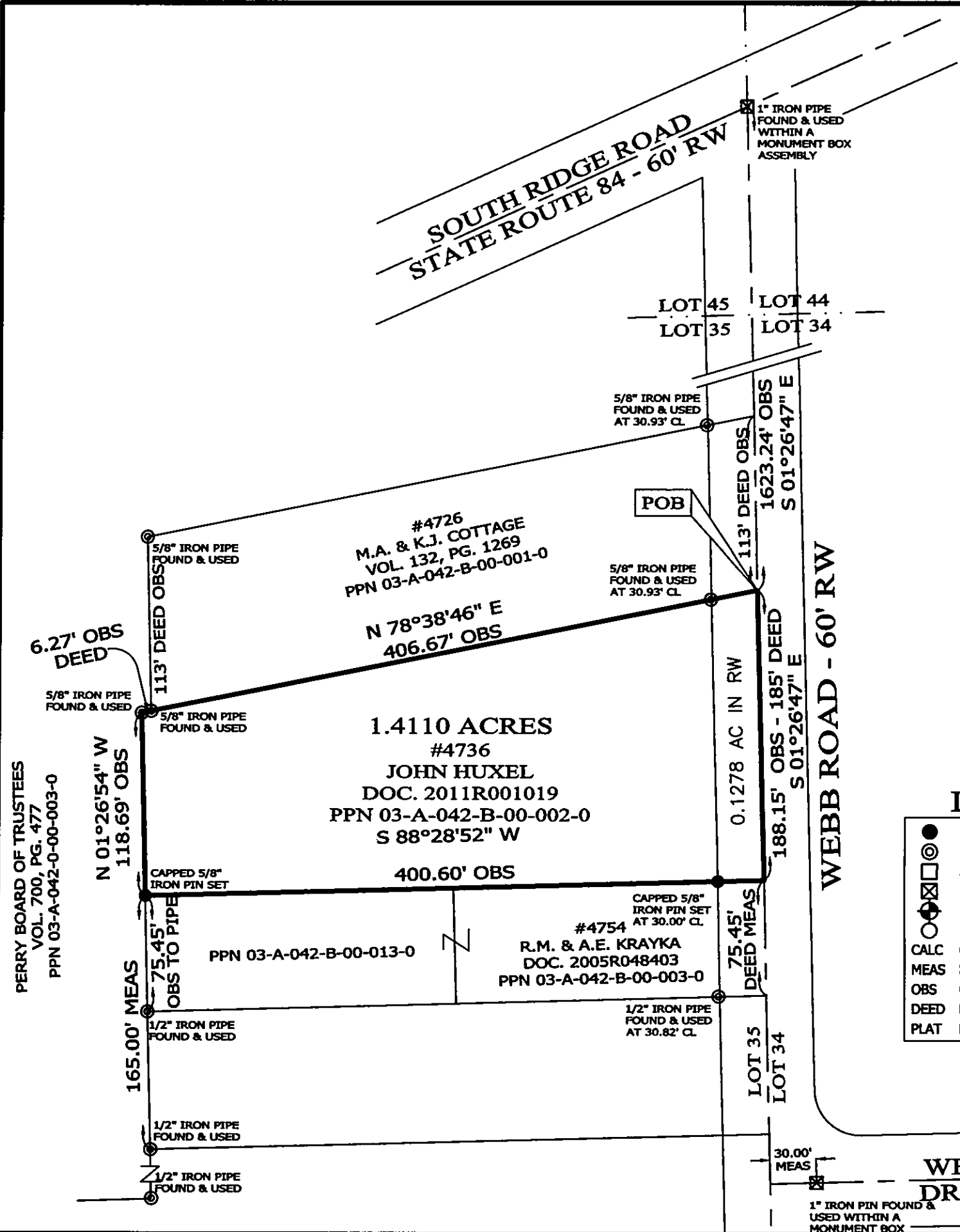
TIMOTHY E. STOCKER, P.S. 7245

PREPARED FOR:  JOHN HUXEL	PROJECT NAME: RESURVEY OF LANDS	PROJECT ADDRESS: 4736 WEBB ROAD PERRY, OHIO
	PROJECT LOCATION: LAKE COUNTY, OHIO	JOB NUMBER: 5459

FOR INQUIRIES CONCERNING THIS SURVEY CONTACT:		CHK: T. STOCKER
<b>CSS</b>	CRABBS' SURVEYING SERVICE P.O. BOX 908 PAINESVILLE, OHIO 44077	DRN: S. LOVEJOY REV:
	1-800-488-3968	PAGE 1 OF 1

## LEGEND

- IRON PIN FOUND/SET
  - IRON PIPE
  - STONE MONUMENT
  - ⊗ MONUMENT BOX
  - P.K. NAIL FOUND/SET
  - DRILL HOLE FOUND
  - CALC
  - MEAS
  - OBS
  - DEED
  - PLAT
- IRON PIN FOUND/SET  
 ○ IRON PIPE  
 □ STONE MONUMENT  
 ⊗ MONUMENT BOX  
 ○ P.K. NAIL FOUND/SET  
 ○ DRILL HOLE FOUND  
 ○ CALC  
 ○ MEAS  
 ○ OBS  
 ○ DEED  
 ○ PLAT



1" IRON PIN FOUND & USED WITHIN A MONUMENT BOX