


RED MILL RUN SUBDIVISION No. 2, PHASE 1  
VOLUME 32, PAGE 26



JAMES C VARSEY  
DOC #970029202  
3A-65B-24

LOIS A. FRANEK  
VOL. 803, PAGE 592  
3A - 65B - 4 & 25

THOMAS H. FREEMAN  
DOC #200122431  
3A-65B-3

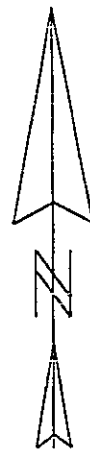
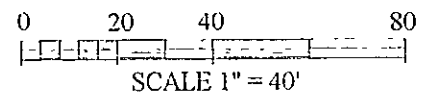
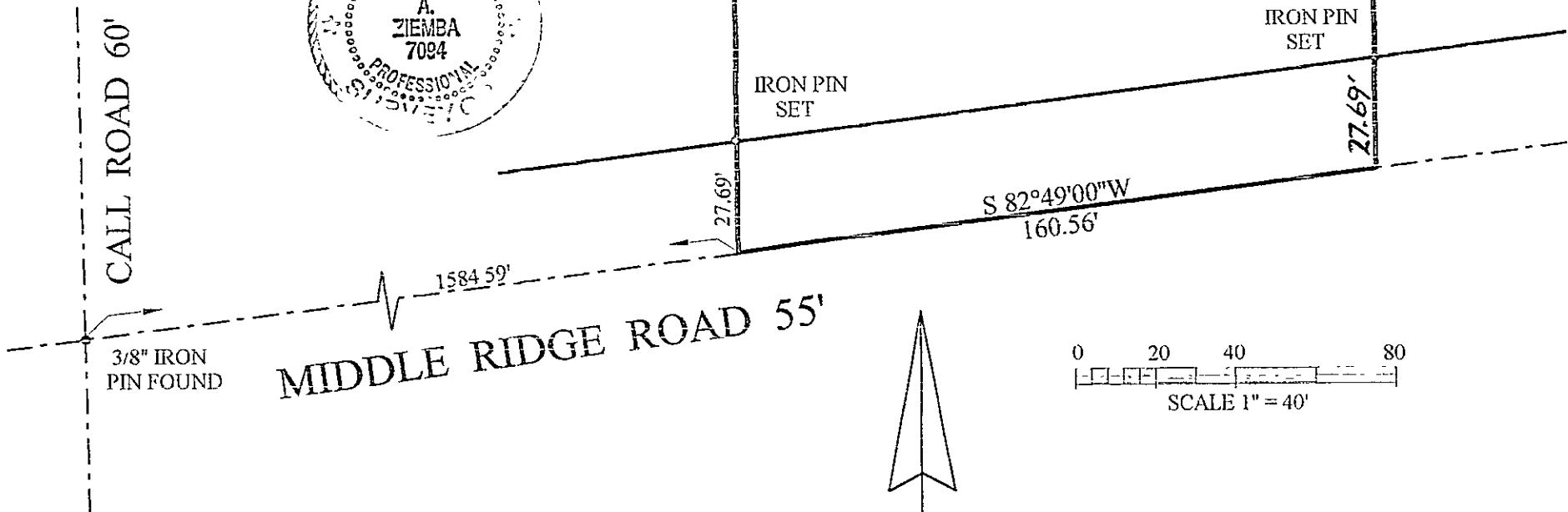

MAP OF SURVEY  
FOR  
LOIS A. FRANEK

KNOWN AS BEING PART OF LOT 73  
IN RANGE 7, TOWNSHIP 11 OF THE  
CONNECTICUT WESTERN RESERVE  
TOWNSHIP OF PERRY  
COUNTY OF LAKE - STATE OF OHIO

1.5009 ACRES TO CENTERLINE  
1.3995 ACRES TO RIGHT OF WAY

THIS MAP OF SURVEY REPRESENTS A TRUE FIELD SURVEY  
PERFORMED BY ME ON OCTOBER 27, 2003. DISTANCES ARE  
EXPRESSED IN FEET AND DECIMAL PARTS THEREOF IN  
ACCORDANCE WITH OHIO ADMINISTRATIVE CODE 4733-37  
IRON PINS SET ARE 5/8" X 30" REBAR CAPPED " #7094 ".  
BEARINGS SHOWN HEREON ARE TO AN ASSUMED  
MERIDIAN AND ARE USED TO DENOTE ANGLES ONLY

*James A. Ziemba* 10-28-2003  
JAMES A. ZIEMBA, PROFESSIONAL SURVEYOR #7094



BENCHMARK SURVEY COMPANY  
5964 SOUTH RIDGE ROAD  
MADISON, OHIO 44057-9741  
OCTOBER 27, 2003  
1-440-428-8599