


# PLAT OF LOT SPLIT AND CONSOLIDATION

SITUATED IN THE VILLAGE OF NORTH PERRY,  
 COUNTY OF LAKE, AND STATE OF OHIO  
 KNOWN AS BEING PART OF ORIGINAL  
 PERRY TOWNSHIP LOT NO. 93.  
 JUNE, 2002 SCALE: 1" = 100'

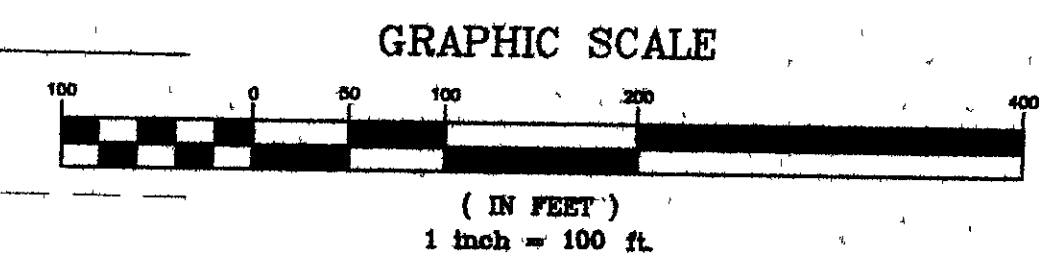



BASIS OF BEARINGS: CENTERLINE OF ANTIOCH ROAD — NORTH 00°30'00" EAST  
 PER DEED RECORDED IN VOLUME 820, PAGE 1343 LAKE COUNTY DEED RECORDS.

I hereby certify that this plat was prepared from a field survey made under my direct supervision. Monuments were found or set as indicated. Dimensions are expressed in feet and decimal parts thereof. Bearings refer to the centerline of Antioch Road: North 00°30'00" East per deed recorded in Volume 820, Page 1343 of Lake County Deed Records. All of which are correct to the best of my knowledge and belief. This plat was prepared in accordance with the provisions of Chapter 4733-37 of the Ohio Administrative Code.

*Richard A. Thompson, Jr.* 6.3.02  
 Richard A. Thompson, J.P.S. #7388

ALL IRON PINS SET ARE 5/8 INCH BY 30 INCH REBAR WITH YELLOW PLASTIC CAPS INSCRIBED "LDC INC."



**LAND DESIGN consultants**  
 www.LDCinc.net  
 ENGINEERS - PLANNERS SURVEYORS  
 8385 East Avenue Mentor, Ohio 44060  
 TEL: (440) 255-8660 FAX: (440) 951-1480  
 1471 East Industrial Park Avon, Ohio 44011  
 TEL: (440) 937-5601 FAX: (440) 937-5602

05-31-02  
 NPV1-0002  
 MPS: NPV/SURVEY  
 /SINES REMAINDER.DWG

