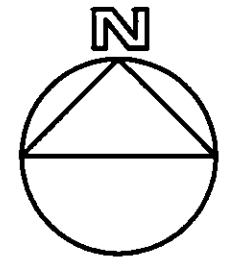


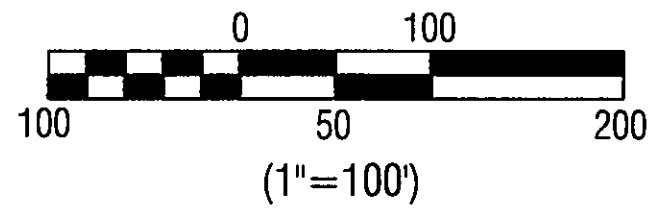
Plat of Lot Split for Driftwood Properties

Out of the remainder parcel as shown in
Noble Ridge Estates No. 4A

Situated in the Township of Concord, County of Lake and
State of Ohio and known as being part of Lot 9, Tract 1.
June 2010 Scale 1"=100'




Graphic Scale



I hereby certify that this plat was prepared from a field survey made under my direct supervision. Monuments were found or set as indicated. Dimensions are expressed in feet and decimal parts thereof. Bearings refer to Bearings of James R. Pegoraro, Jr. as shown on numerous plats of Noble Ridge Estates. All of which are known to me as of my knowledge and belief. This plat was prepared in accordance with the provisions of Chapter 4733-37 of the Ohio Administrative Code. This plat was prepared without the benefit of an abstract of title and is subject to any state of facts revealed by an examination of the same.

James R. Pegoraro Jr.
James R. Pegoraro Jr. P.S. #150



The Lotsplit of Parcel 39 (0.9767 Acres) is to be combined and become contiguous with subplot 19 of Noble Ridge Estates No.1

LAND DESIGN consultants
www.LDCinc.net
ENGINEERS · PLANNERS · SURVEYORS

9025 Osborne Drive Mentor, Ohio 44060
TEL: (440) 255-8463 (440) 951-LAND
(440) 354-6938 FAX: (440) 255-9575

