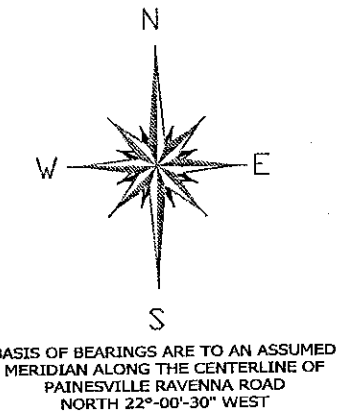
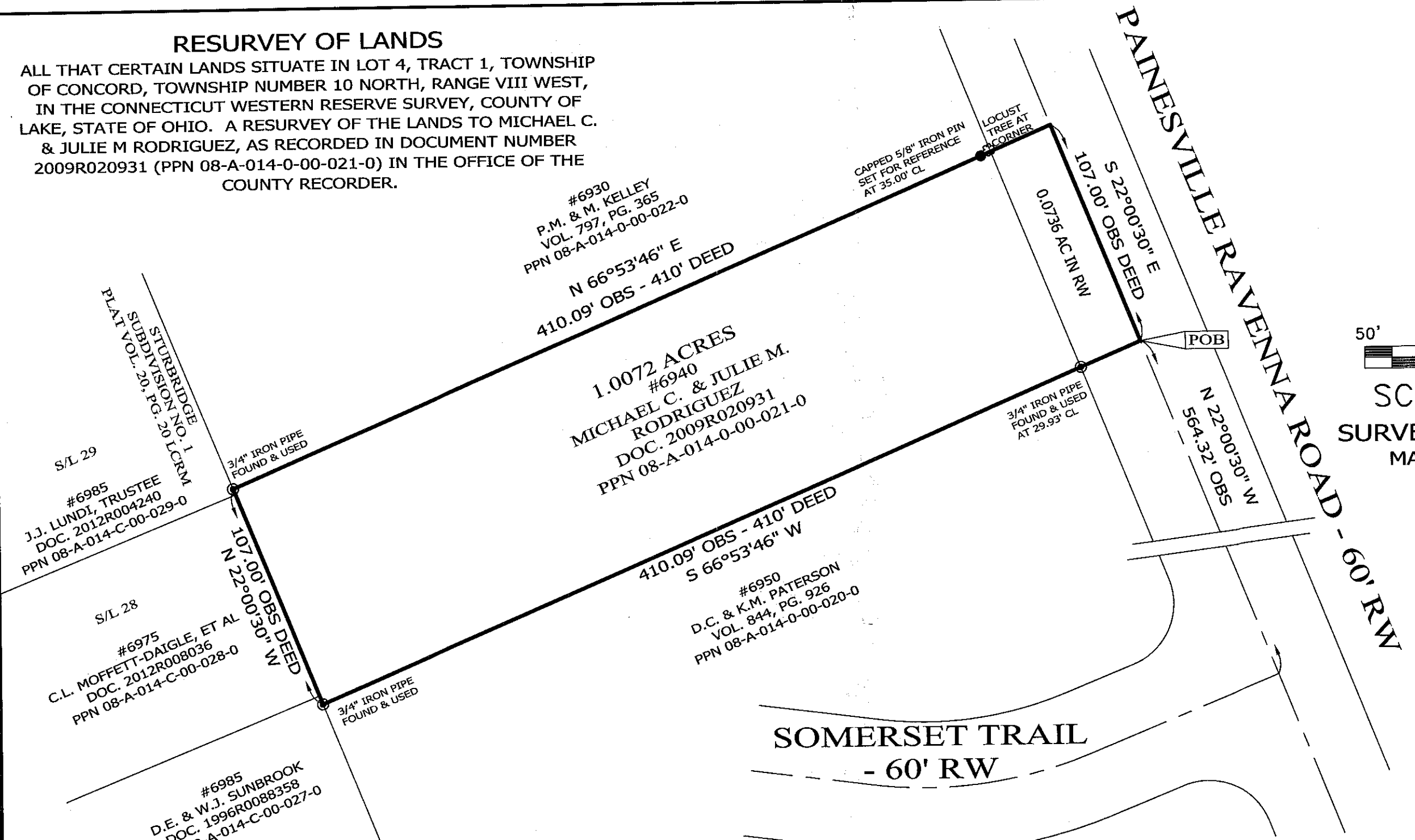



RESURVEY OF LANDS
 ALL THAT CERTAIN LANDS SITUATE IN LOT 4, TRACT 1, TOWNSHIP OF CONCORD, TOWNSHIP NUMBER 10 NORTH, RANGE VIII WEST, IN THE CONNECTICUT WESTERN RESERVE SURVEY, COUNTY OF LAKE, STATE OF OHIO. A RESURVEY OF THE LANDS TO MICHAEL C. & JULIE M RODRIGUEZ, AS RECORDED IN DOCUMENT NUMBER 2009R020931 (PPN 08-A-014-0-00-021-0) IN THE OFFICE OF THE COUNTY RECORDER.




BASIS OF BEARINGS ARE TO AN ASSUMED MERIDIAN ALONG THE CENTERLINE OF PAINESVILLE RAVENNA ROAD NORTH 22°-00'-30" WEST



SCALE: 1" = 50'
 SURVEY: SEPTEMBER 3, 2015
 MAP: SEPTEMBER 16, 2015

THIS SURVEY WAS PERFORMED TO AN ACCURACY AS SET FORTH IN THE 2003 OHIO ADMINISTRATIVE CODE 4733-37.



TIMOTHY E. STOCKER, P.S. 7245

LEGEND

- IRON PIN FOUND/SET
- ⊙ IRON PIPE
- STONE MONUMENT
- ⊠ MONUMENT BOX
- ⊙ P.K. NAIL FOUND/SET
- DRILL HOLE FOUND
- CALC
- MEAS
- OBS
- DEED
- PLAT

NOTES & REFERENCES

- ALL IRON PIN SET ARE 5/8" X 30" REBAR WITH CAP "CRABBS 7245".
- DEEDS OF RECORD
- OCCUPATION AGREES WITH TITLE LINES AS PREVIOUSLY MONUMENTED EXCEPT AS SHOWN ON THIS PLAT

PREPARED FOR: MICHAEL C. & JULIE M RODRIGUEZ	PROJECT NAME: RESURVEY OF LANDS	PROJECT ADDRESS: 6940 PAINESVILLE RAVENNA RD CONCORD, OHIO
	PROJECT LOCATION: LAKE COUNTY, OHIO	JOB NUMBER: 6286
FOR INQUIRIES CONCERNING THIS SURVEY CONTACT: CSS CRABBS' SURVEYING SERVICE P.O. BOX 908 PAINESVILLE, OHIO 44077 1-800-488-3968		CHK: T. STOCKER DRN: S. LOVEJOY REV: PAGE 1 OF 1