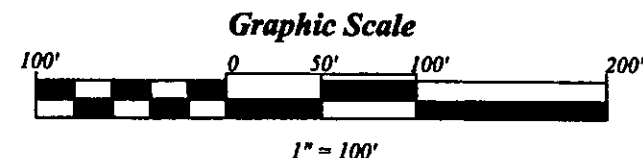
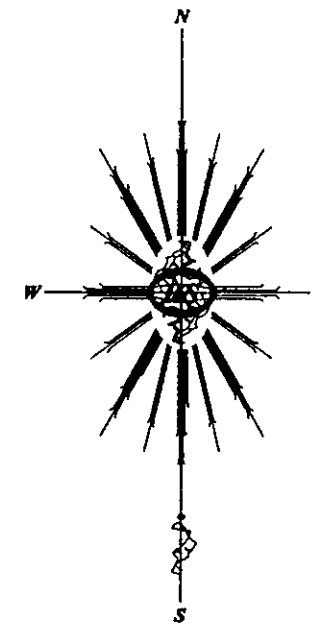
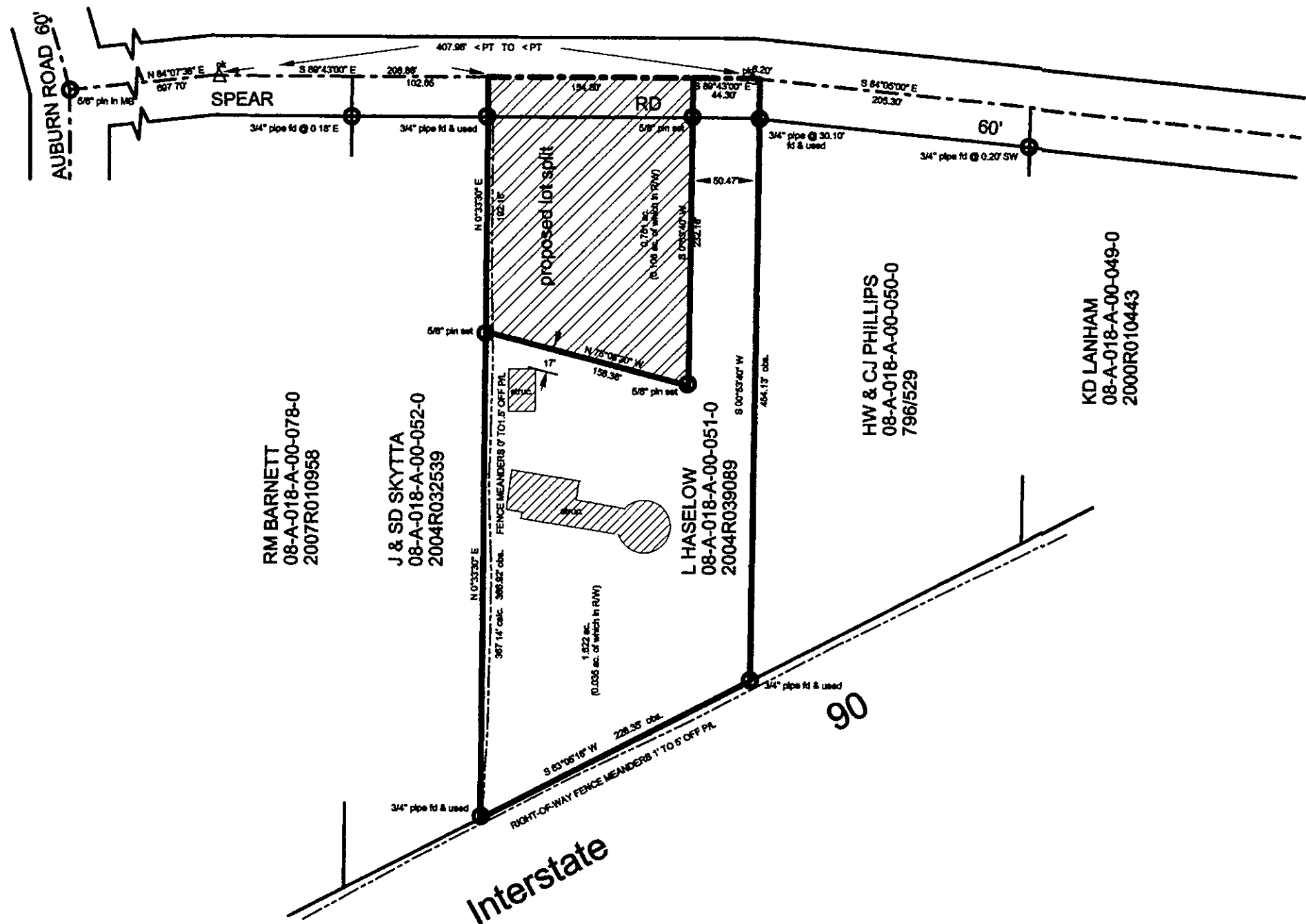


# LOT SPLIT SURVEY FOR LINDA HASELOW

OUT OF PPN. 08-A-018-A-00-051-0

Situated in the Township of Concord,  
County of Lake, State of Ohio, and further  
known as being part of Lot 8, Tract 3.  
Bearings based on Spear Road centerline.



I, the undersigned, hereby certify that the boundary survey represented by this plat and all monumentation set was conducted in accordance with the specifications set forth in Chapter 4733-37 of the Ohio Administrative Code. Surveyed June, 2009.

*Douglas T. Harrison*  
 HARRISON  
 Douglas T. Harrison, P.S., Date  
 Registered Surveyor No. 7002  
 State of Ohio, for  
 HARRISON SURVEYS, L.L.C.  
 236 Burton St., Fairport Harbor, Ohio 44077  
 Ph/fax 440.357.9094 ..... Cell 440.477.9525

○ = iron monument fd/set

Note - All monuments set are 5/8" x 30" rebar with plastic cap marked, "D HARRISON S-7002.