
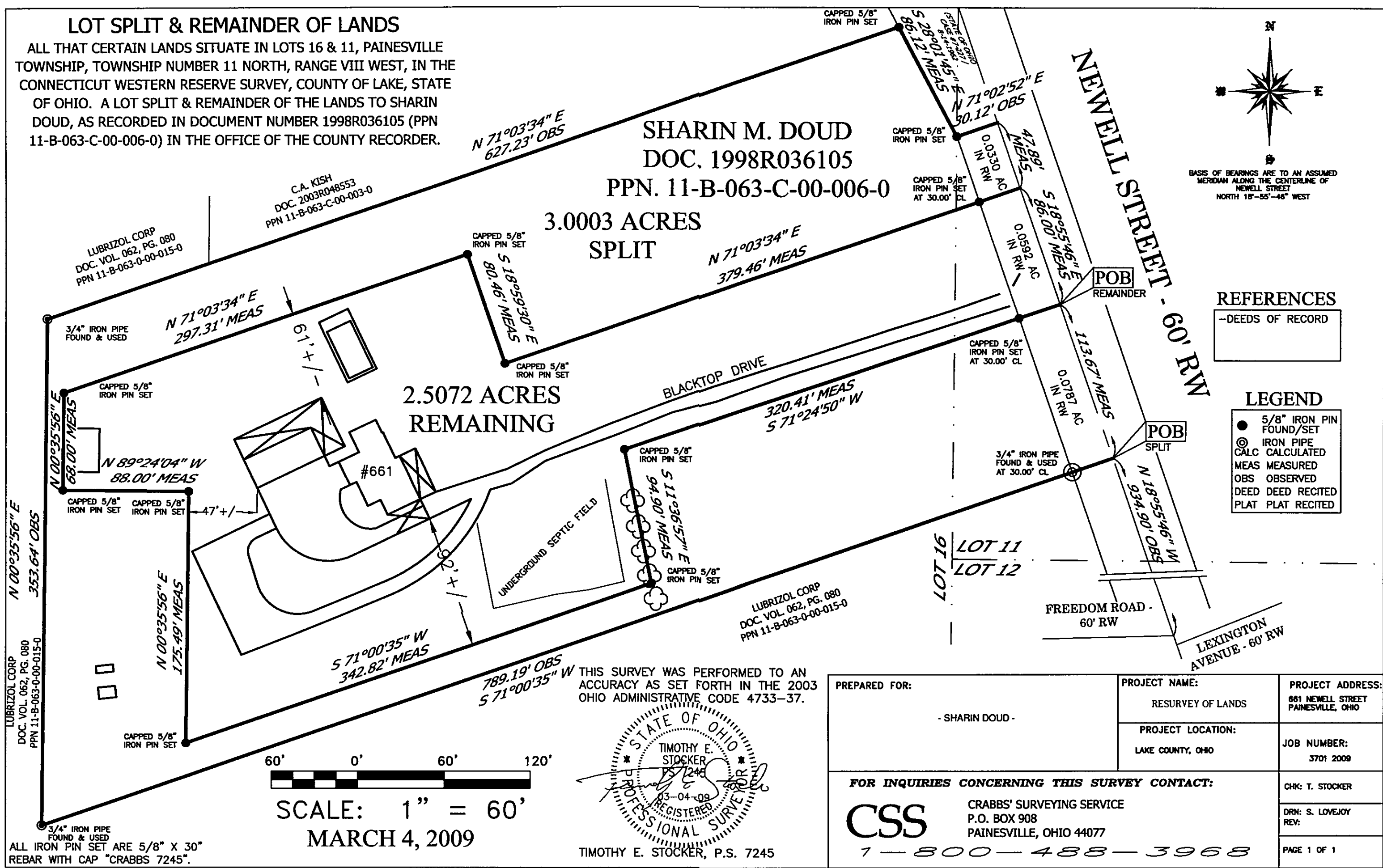


LOT SPLIT & REMAINDER OF LANDS


ALL THAT CERTAIN LANDS SITUATE IN LOTS 16 & 11, PAINESVILLE TOWNSHIP, TOWNSHIP NUMBER 11 NORTH, RANGE VIII WEST, IN THE CONNECTICUT WESTERN RESERVE SURVEY, COUNTY OF LAKE, STATE OF OHIO. A LOT SPLIT & REMAINDER OF THE LANDS TO SHARIN DOUD, AS RECORDED IN DOCUMENT NUMBER 1998R036105 (PPN 11-B-063-C-00-006-0) IN THE OFFICE OF THE COUNTY RECORDER.



REFERENCES
-DEEDS OF RECORD

LEGEND
 ● 5/8" IRON PIN FOUND/SET
 ⊙ IRON PIPE
 CALC CALCULATED
 MEAS MEASURED
 OBS OBSERVED
 DEED DEED RECITED
 PLAT PLAT RECITED

THIS SURVEY WAS PERFORMED TO AN ACCURACY AS SET FORTH IN THE 2003 OHIO ADMINISTRATIVE CODE 4733-37.



TIMOTHY E. STOCKER, P.S. 7245

60' 0' 60' 120'
SCALE: 1" = 60'
MARCH 4, 2009

3/4" IRON PIPE FOUND & USED
 ALL IRON PIN SET ARE 5/8" X 30" REBAR WITH CAP "CRABBS 7245".

PREPARED FOR: - SHARIN DOUD -	PROJECT NAME: RESURVEY OF LANDS	PROJECT ADDRESS: 661 NEWELL STREET PAINESVILLE, OHIO
	PROJECT LOCATION: LAKE COUNTY, OHIO	JOB NUMBER: 3701 2009
FOR INQUIRIES CONCERNING THIS SURVEY CONTACT: CSS CRABBS' SURVEYING SERVICE P.O. BOX 908 PAINESVILLE, OHIO 44077 1-800-488-3968		CHK: T. STOCKER DRN: S. LOVEJOY REV:
PAGE 1 OF 1		