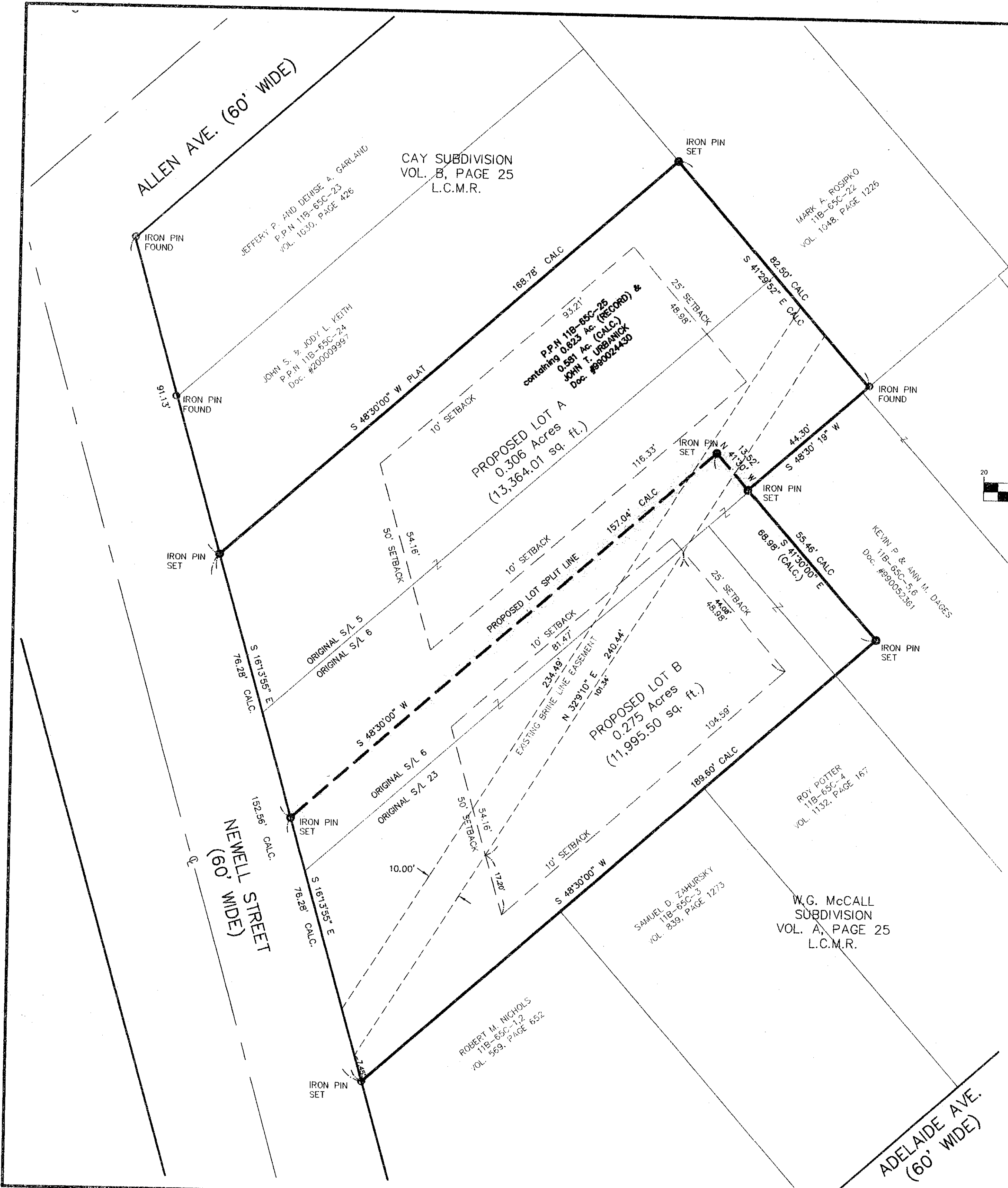
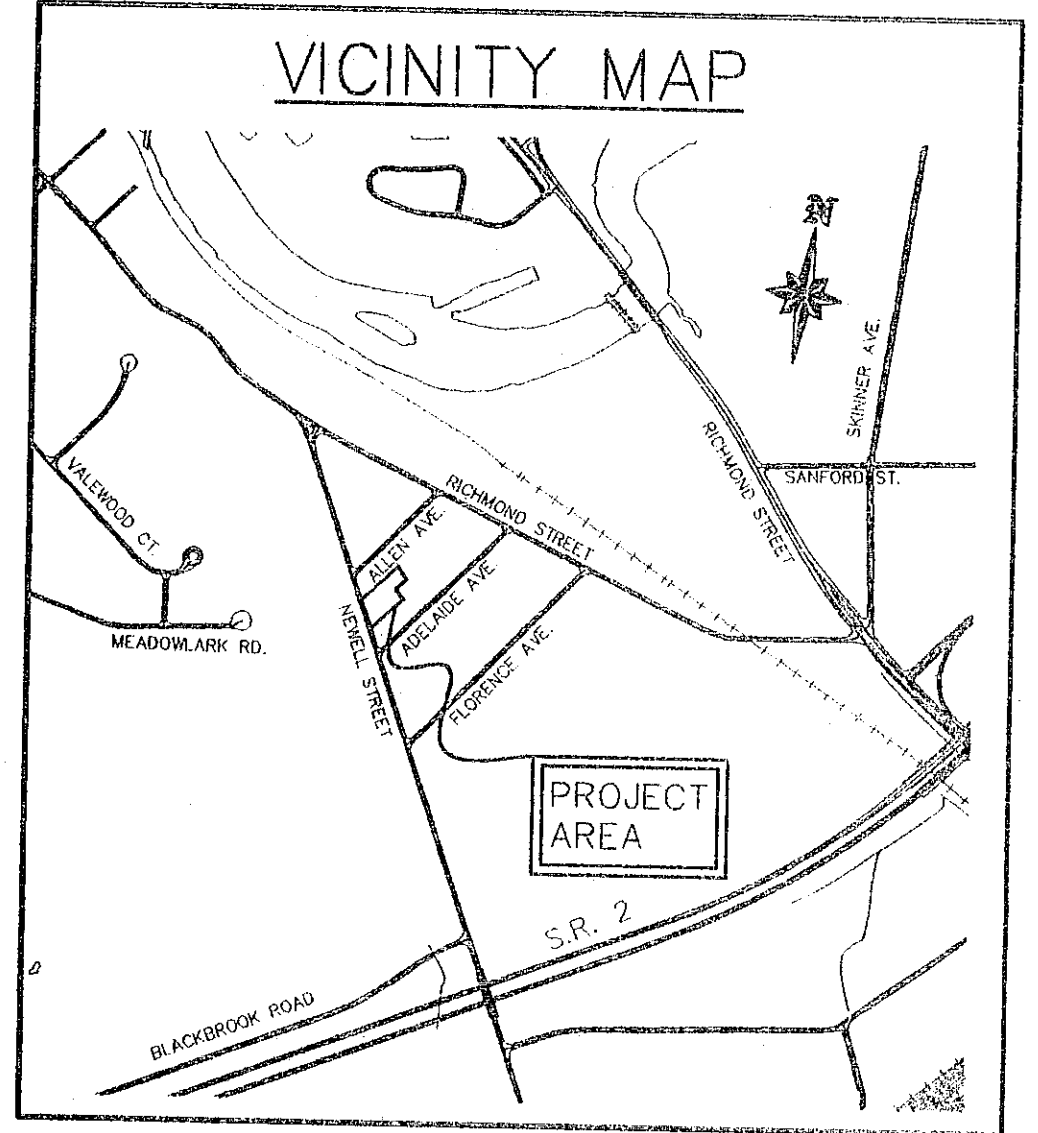

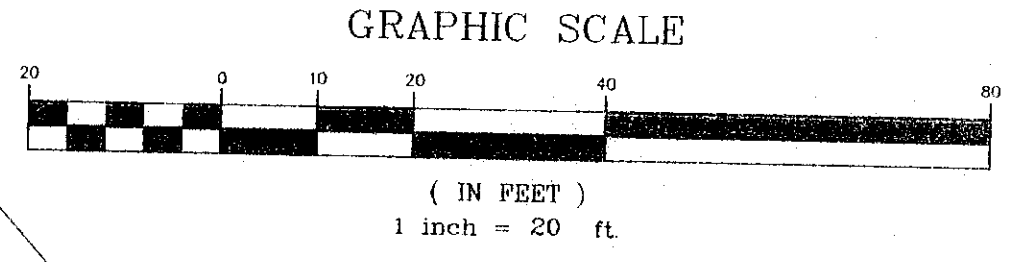


PROPOSED LOTSPLIT OF P.P.N. 11B-65C-25 FOR JOHN URBANICK

Painesville Twp. ~ Lake County ~ Ohio
April 12, 2002

APR 18 2002

AREA TABLE	
P.P.N. 11B-65C-25 (RECORD)	= 0.623 Ac.
P.P.N. 11B-65C-25 (CALC.)	= 0.581 Ac.
CALCULATED LOTSPLIT DATA	
PROPOSED LOT A	= 0.306 Ac. (13,364.01 s.f.)
PROPOSED LOT B	= 0.275 Ac. (11,995.50 s.f.)
*ALL AREAS EXCLUSIVE OF AREAS IN THE R/W	



W.G. McCALL
SUBDIVISION
VOL. A, PAGE 25
L.C.M.R.

SAMUEL D. ZAMURSKY
11B-65C-3
VOL. 839, PAGE 1273

ROBERT M. NICHOLS
11B-65C-1,2
VOL. 569, PAGE 652

ROY POTTER
11B-65C-4
VOL. 1132, PAGE 167

KEVIN P. & ANN M. DAGES
11B-65C-5,6
Doc. #890052361

MARK A. ROSIPKO
11B-65C-22
VOL. 1048, PAGE 1225

CAY SUBDIVISION
VOL. B, PAGE 25
L.C.M.R.

JEFFERY P. AND DENISE A. GARLAND
P.P.N. 11B-65C-23
VOL. 1030, PAGE 426

JOHN S. & JUDY L. VEITH
P.P.N. 11B-65C-24
Doc. #200009967

P.P.N. 11B-65C-25
containing 0.623 Ac. (RECORD) &
0.581 Ac. (CALC.)
JOHN T. URBANICK
Doc. #890024430