


RESURVEY OF LANDS

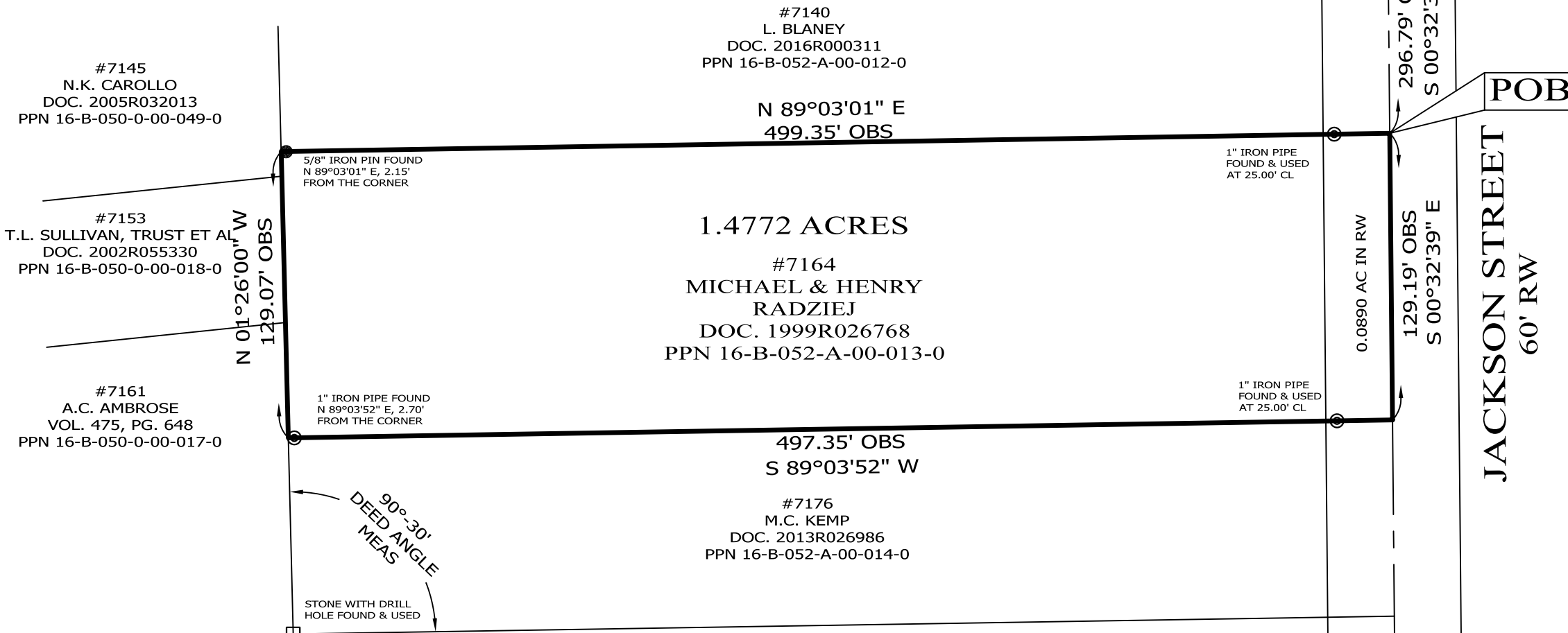
ALL THAT CERTAIN LANDS SITUATE IN THE PARKER LOT, CITY OF MENTOR, TOWNSHIP NUMBER 10 NORTH, RANGE IX WEST, IN THE CONNECTICUT WESTERN RESERVE SURVEY, COUNTY OF LAKE, STATE OF OHIO. A RESURVEY OF THE LANDS TO MICHAEL & HENRY RADZIEJ, AS RECORDED IN DOCUMENT NUMBER 1999R026768 (PPN 16-B-052-A-00-013-0) IN THE OFFICE OF THE COUNTY RECORDER.

NOTES & REFERENCES


- DEEDS OF RECORD
- OCCUPATION AGREES WITH TITLE LINES AS PREVIOUSLY MONUMENTED EXCEPT AS SHOWN ON THIS PLAT



BASIS OF BEARINGS ARE TO AN ASSUMED MERIDIAN ALONG THE CENTERLINE OF JACKSON STREET NORTH 00°-32'-39" WEST



THIS SURVEY WAS PERFORMED TO AN ACCURACY AS SET FORTH IN THE 2003 OHIO ADMINISTRATIVE CODE 4733-37.



TIMOTHY E. STOCKER, P.S. 7245



SCALE: 1" = 60'
SURVEY: JUNE 18, 2018
MAP: JUNE 22, 2018

LEGEND

- IRON PIN FOUND/SET
- ⊙ IRON PIPE
- STONE MONUMENT
- ⊠ MONUMENT BOX
- ⊕ P.K. NAIL FOUND/SET
- DRILL HOLE FOUND
- CALC CALCULATED
- MEAS MEASURED
- OBS OBSERVED
- DEED DEED RECITED
- PLAT PLAT RECITED

PREPARED FOR: MICHAEL & HENRY RADZIEJ	PROJECT NAME: RESURVEY OF LANDS	PROJECT ADDRESS: 7164 JACKSON STREET PAINESVILLE, OHIO
	PROJECT LOCATION: LAKE COUNTY, OHIO	JOB NUMBER: 7115
FOR INQUIRIES CONCERNING THIS SURVEY CONTACT: CSS CRABBS' SURVEYING SERVICE P.O. BOX 908 PAINESVILLE, OHIO 44077 1-800-488-3968		CHK: T. STOCKER
		DRN: S. HUPERTZ REV:
		PAGE 1 OF 1