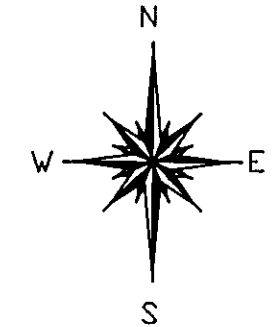


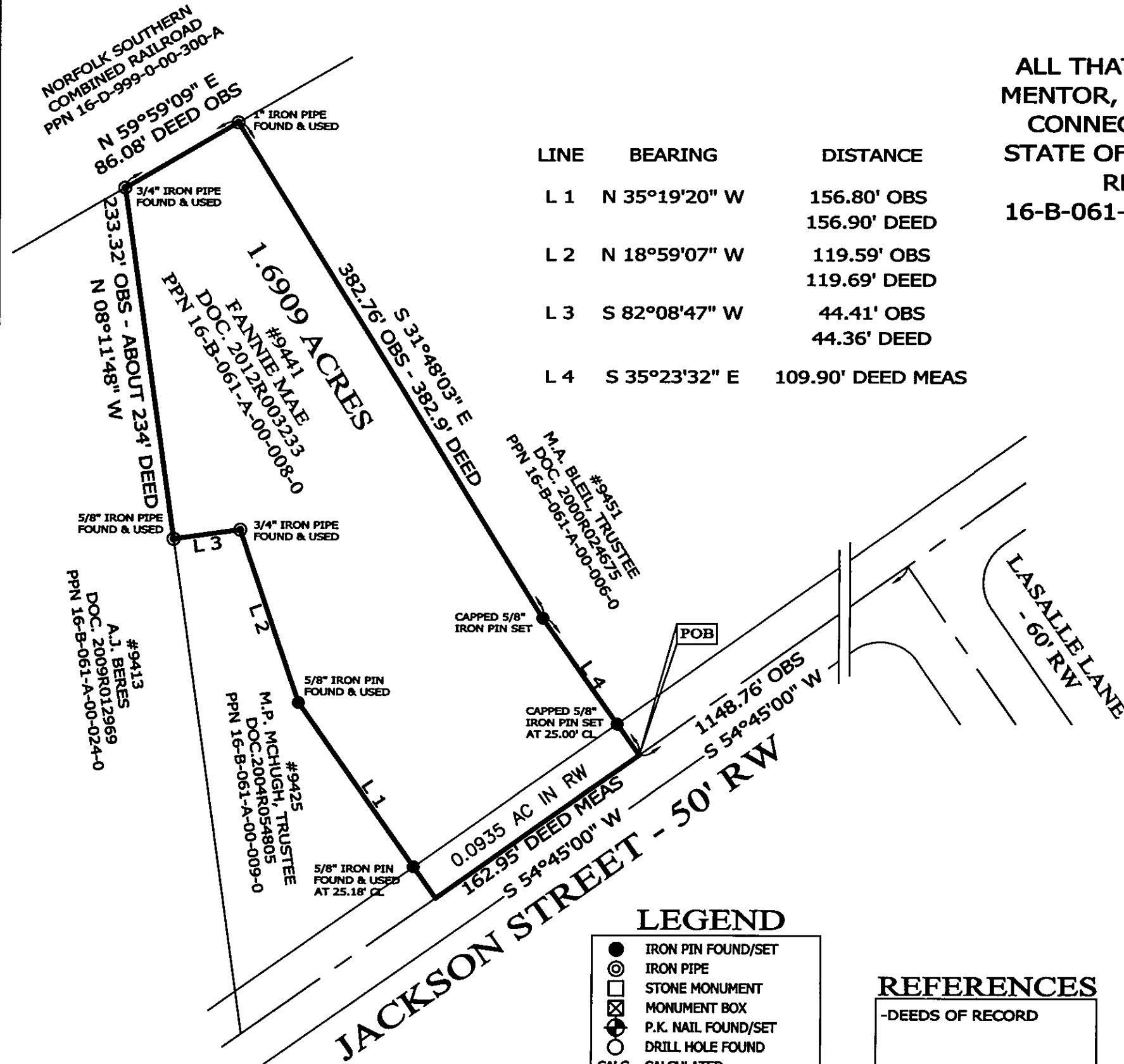
RESURVEY OF LANDS

ALL THAT CERTAIN LANDS SITUATE IN LOT 6, TRACT 6, CITY OF MENTOR, TOWNSHIP NUMBER 10 NORTH, RANGE IX WEST, IN THE CONNECTICUT WESTERN RESERVE SURVEY, COUNTY OF LAKE, STATE OF OHIO. A RESURVEY OF THE LANDS TO FANNIE MAE, AS RECORDED IN DOCUMENT NO. 2012R003233 (PPN 16-B-061-A-00-008-0) IN THE OFFICE OF THE COUNTY RECORDER.



BASIS OF BEARINGS ARE TO AN ASSUMED MERIDIAN ALONG THE CENTERLINE OF JACKSON STREET NORTH 54°-45'-00" EAST


| LINE | BEARING | DISTANCE |
|------|---------------|-----------------------------|
| L 1 | N 35°19'20" W | 156.80' OBS 156.90' DEED |
| L 2 | N 18°59'07" W | 119.59' OBS 119.69' DEED |
| L 3 | S 82°08'47" W | 44.41' OBS 44.36' DEED |
| L 4 | S 35°23'32" E | 109.90' DEED MEAS |



THIS SURVEY WAS PERFORMED TO AN ACCURACY AS SET FORTH IN THE 2003 OHIO ADMINISTRATIVE CODE 4733-37.



SCALE: 1" = 80'
 SURVEY: AUGUST 3, 2012
 MAP: AUGUST 7, 2012



TIMOTHY E. STOCKER, P.S. 7245

LEGEND

| | |
|------|---------------------|
| ● | IRON PIN FOUND/SET |
| ⊙ | IRON PIPE |
| □ | STONE MONUMENT |
| ⊗ | MONUMENT BOX |
| ⊙ | P.K. NAIL FOUND/SET |
| ○ | DRILL HOLE FOUND |
| CALC | CALCULATED |
| MEAS | MEASURED |
| OBS | OBSERVED |
| DEED | DEED RECITED |
| PLAT | PLAT RECITED |

REFERENCES

-DEEDS OF RECORD

ALL IRON PIN SET ARE 5/8" X 30" REBAR WITH CAP "CRABBS 7245".

| | | |
|---------------------------------|----------------------------------------|---------------------------------------------------------|
| PREPARED FOR: FANNIE MAE | PROJECT NAME: RESURVEY OF LANDS | PROJECT ADDRESS: 9441 JACKSON STREET MENTOR, OHIO |
| | PROJECT LOCATION: LAKE COUNTY, OHIO | JOB NUMBER: 5452 |

FOR INQUIRIES CONCERNING THIS SURVEY CONTACT:

CSS CRABBS' SURVEYING SERVICE
 P.O. BOX 908
 PAINESVILLE, OHIO 44077

1-800-488-3968

CHK: T. STOCKER

DRN: S. LOVEJOY
 REV:

PAGE 1 OF 1