



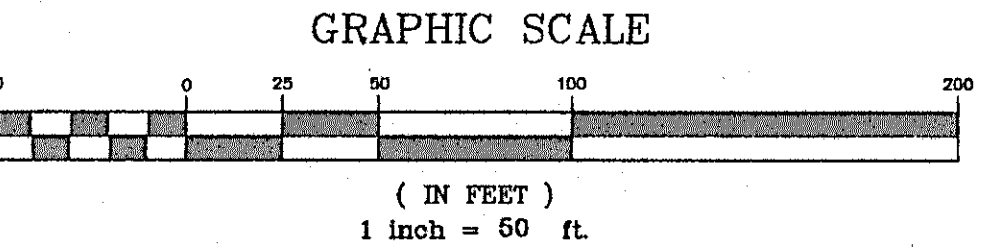
## Lot Split and Consolidation Plat For Larry Masek

Situated in the City of Kirtland, County of Lake and State of Ohio, Known as being part of Original Kirtland Township Lot 43, Tract 1, Further known as being a lot split of land conveyed to Lawrence G. & Evelyn M. Masek (PPN: 20A-6H-29) and land conveyed to William R. Davies & Danene J. Nicholson (PPN: 20A-6H-11) and the subsequent consolidation of said splits.



I hereby certify that this plat was prepared from a field survey made under my direct supervision. Monuments were found or set as indicated. Dimensions are expressed in feet and decimal parts thereof. Bearings refer to deed of Lawrence and Evelyn Masek recorded in Volume 639, Page 404 of Lake County Official Records. All of which are correct to the best of my knowledge and belief. This plat was prepared in accordance with the provisions of Chapter 4733-37 of the Ohio Administrative Code. This plat was prepared without the benefit of an abstract of title and is subject to any state of facts revealed by an examination of the same.

*James R. Pegoraro, Jr.*  
James R. Pegoraro, Jr., P.S. #8150  
10-25-02



Russellhurst Drive 40'

REV. No.	DATE	BY	CHK'D
1	10/25/02	JR	JR
2			
3			
4			

**LAND DESIGN consultants**  
www.LDCinc.net  
ENGINEERS · PLANNERS · SURVEYORS

8585 East Avenue, Mentor, Ohio 44060  
TEL: (440) 255-8463 (440) 951-LAND  
(440) 331-6928 FAX: (440) 255-9575

1471 Lear Industrial Park, Avon, Ohio 44011  
TEL: (440) 937-5601 (410) 917-3642  
FAX: (440) 937-3603

**Lot Split & Consolidation  
Plat**  
CITY OF KIRTLAND - LAKE COUNTY - OHIO

DATE: October 18th, 2002  
SCALE: HOR. 1"=50'  
VERT. none  
FILENAME: Survey  
COMPUTER: JRP  
FIELD CREW:

Lawrence Masek

SHEET 1 OF 1  
CONTRACT No. Mase1-0202