
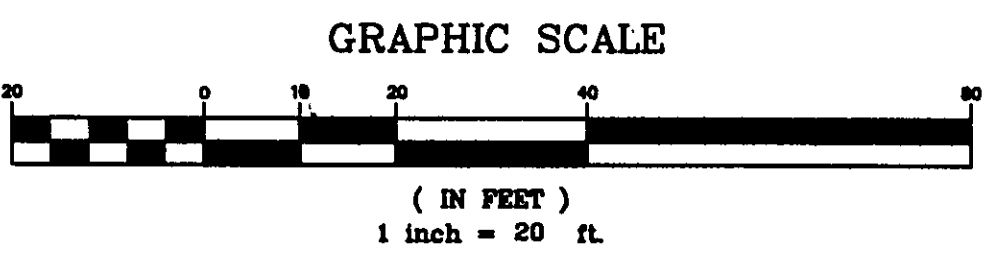



- REFERENCES:**
- COUNTY DEED RECORDS
 - COUNTY TAX MAPS
 - DEDICATION PLAT OF ARBOR STREET PLAT VOLUME K, PAGE 92
 - SURVEY BY AZTECH ENGINEERING & SURVEYING DATED: APRIL, 2006

NOTE:
BEARINGS ARE TO AN ASSUMED MERIDIAN AND ARE USED TO DENOTE ANGLES ONLY
ALL IRON PINS SET ARE 5/8" x 30" REBAR CAPPED AZTECH #8249

- LEGEND**
- = IRON PIN FOUND
 - = IRON PIPE FND
 - ⊙ = MAG NAIL FOUND



I CERTIFY THAT I HAVE SURVEYED THE PREMISES AND PREPARED THE SURVEY MAP IN ACCORDANCE WITH THE PROVISIONS OF CHAPTER 4733-37 OF THE OHIO ADMINISTRATIVE CODE.

STAN R. LOCH
DATE 11-29-10
REG SURVEYOR #8249

5425 WARNER ROAD - SUITE 12
VALLEY VIEW, OHIO 44125
440-602-9071



ENGINEERING and SURVEYING
Civil Engineering - Land Surveying

SHEET CONTENT

BOUNDARY SURVEY
FOR
MARTH GALLO
PART OF ORIGINAL WILLOUGHBY TOWNSHIP
LOT NO. 9, TRACT NO. II
DOC#2003R077159
P.P.#29-B-003-G-00-018-0
SITUATED IN THE CITY OF WICKLIFFE
COUNTY OF LAKE
STATE OF OHIO

REVISIONS			
NO.	DATE	DESCRIPTION	BY

HORIZ. SCALE	VERT. SCALE
1" = 20'	
DRAWN BY	DATE
CL	11/29/10
CHECKED BY	DRAWING NO
SRL	20102406
JOB NO	SHEET
20102406	1 OF 1