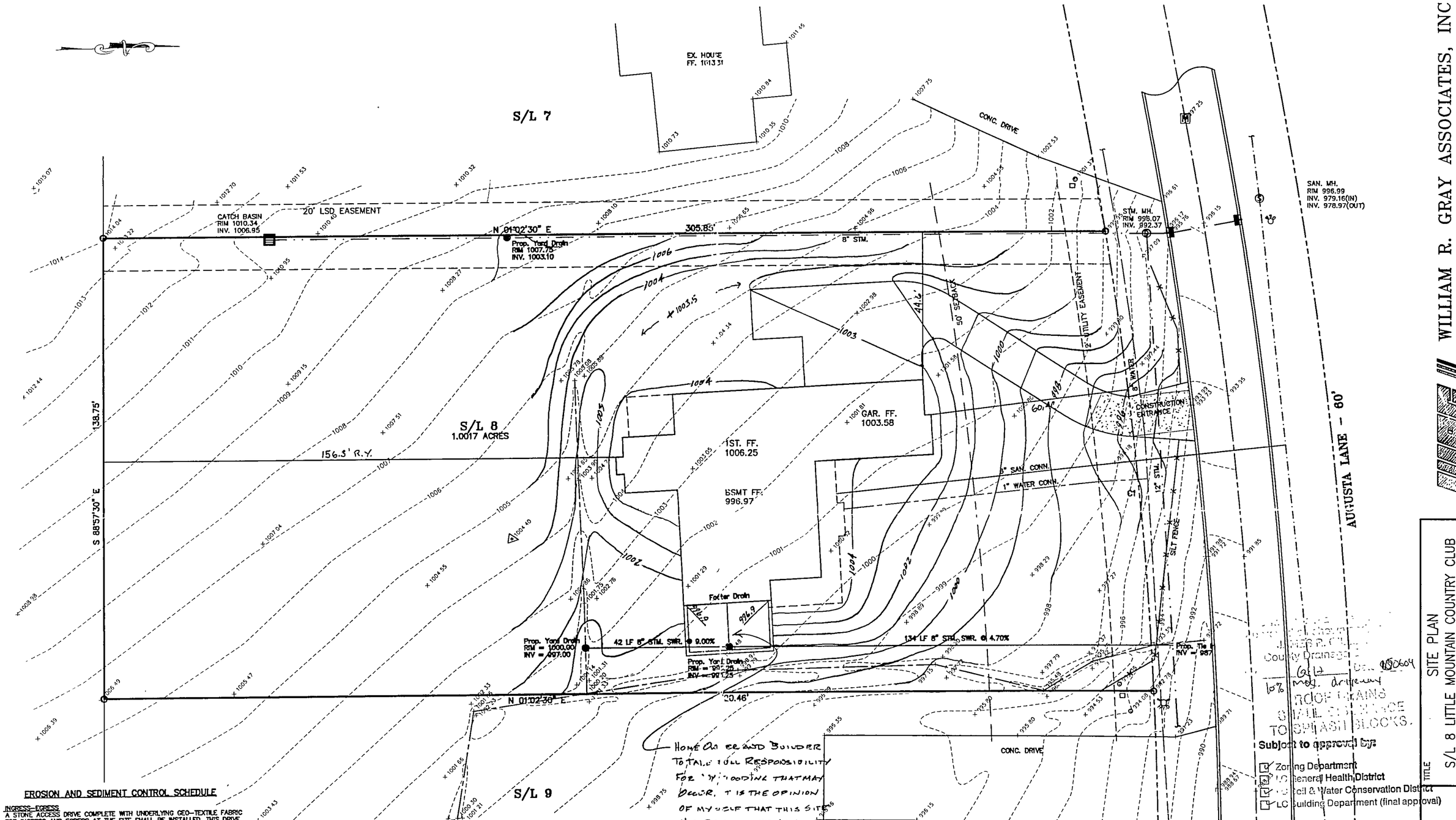

EROSION AND SEDIMENT CONTROL SCHEDULE

INGRESS-EGRESS
A STONE ACCESS DRIVE COMPLETE WITH UNDERLYING GEO-TEXTILE FABRIC FOR INGRESS AND EGRESS AT THE SITE SHALL BE INSTALLED. THIS DRIVE SHALL BE THE ONLY ENTRANCE AND EXIT TO THE SITE.

SILT FENCE
ALL SILT FENCE SHALL BE INSTALLED PRIOR TO ANY EARTHWORK ACTIVITIES AT THE SITE IN THE LOCATIONS SHOWN ON THE SITE PLAN AS WELL AS ALONG THE FRONT OF ANY LOT THAT SLOPES TOWARD THE STREET.

TEMPORARY SEEDING
DISTURBED AREAS OF THE SITE THAT ARE TO REMAIN IDLE FOR MORE THAN TWENTY-ONE(21) DAYS SHALL BE PROPERLY SEEDED AND STRAW MULCHED WITHIN SEVEN(7) DAYS OF COMPLETION OF THE INITIAL GRADING. TEMPORARY SEEDING AND MULCHING OF A THIRTY FOOT STRIP OF THE ENTIRE FRONT OF THE LOT SHALL BE MAINTAINED ON THE SITE ONCE INITIAL GRADING IDS COMPLETE.

STABILIZATION OF CRITICAL AREAS WITHIN FIFTY(50) FEET OF ANY STREAM OR WETLAND SHALL BE COMPLETE WITHIN TWO(2) DAYS OF THE DISTURBANCE IF THE SITE IS TO REMAIN INACTIVE FOR LONGER THAN FOURTEEN(14) DAYS.

MULCHING
STRAW-MULCH SHALL BE APPLIED AT A RATE OF 1 BALE PER EVERY TEN(10) FEET OF CURB, AT A WIDTH OF THIRTY(30) FEET THE ENTIRE LENGTH OF THE LOT. WOOD CHIPS MAY ALSO BE USED BUT MUST BE SPREAD AT A MINIMUM DEPTH OF FOUR INCHES OVER THE THIRTY-FOOT WIDTH AND MUST BE ACCOMPANIED BY A PROPERLY INSTALLED SILT FENCE.

MAINTENANCE
EROSION AND SEDIMENT CONTROLS SHALL BE INSPECTED EVERY SEVEN(7) DAYS OR WITHIN 24 HOURS OF A 0.5" OR GREATER RAINFALL EVENT. NECESSARY REPAIRS SHALL BE MADE AT THIS TIME.

TEMPORARY SEEDING SPECIFICATIONS

SEEDING DATES	SPECIES	LB./1,000 FT^2	PER ACRE
MARCH 1 TO AUGUST 15	OATS	3	4 BUSHEL
	TALL FESCUE	1	40 LB.
	ANNUAL RYEGRASS	1	40 LB.
	PERENNIAL RYEGRASS	1	40 LB.
	TALL FESCUE	1	40 LB.
	ANNUAL RYEGRASS	1	40 LB.
AUGUST 16 TO NOVEMBER 1	RYE	3	2 BUSHEL
	TALL FESCUE	1	40 LB.
	ANNUAL RYEGRASS	1	40 LB.
	WHEAT	3	2 BUSHEL
	TALL FESCUE	1	40 LB.
	ANNUAL RYEGRASS	1	40 LB.
	PERENNIAL RYEGRASS	1	40 LB.
	TALL FESCUE	1	40 LB.
	ANNUAL RYEGRASS	1	40 LB.
NOVEMBER 1 TO SPRING SEEDING	USE MULCH ONLY, SODDING PRACTISES OR DORMANT SEEDING.		

NOTE: OTHER APPROVED SEED SPECIES MAY BE SUBSTITUTED

SILT FENCE DETAIL

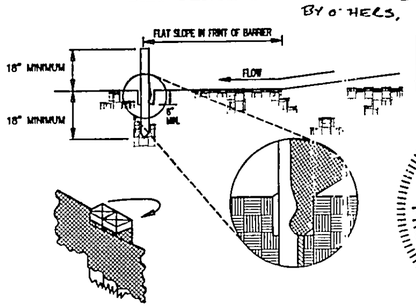

CONSTRUCTION ENTRANCE DETAIL

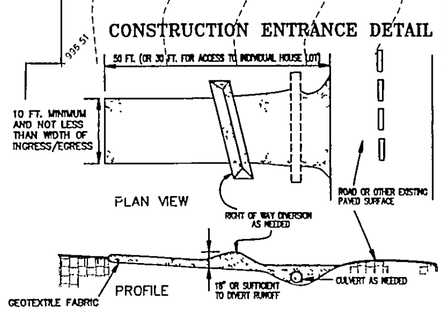

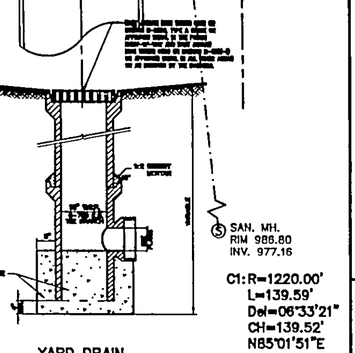

WILLIAM R. GRAY ASSOCIATES, INC.
9472 HAMILTON DRIVE, MENTOR, OHIO 44060
(440) 350-0861

TITLE: SITE PLAN
S/L 8 LITTLE MOUNTAIN COUNTRY CLUB
CONCORD TOWNSHIP LAKE COUNTY OHIO

BRUCE ADAMS

DATE	DRAWN BY	CHECKED BY	SCALE
7-20-04	TDR	DJG	1" = 20'