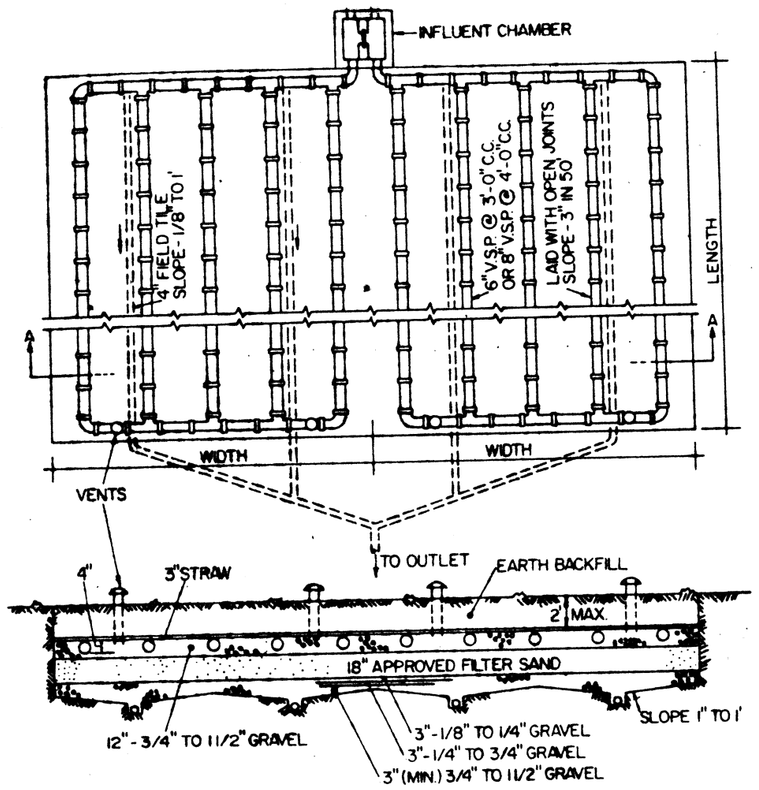

SECTION A-A

SUBSURFACE SAND FILTERS

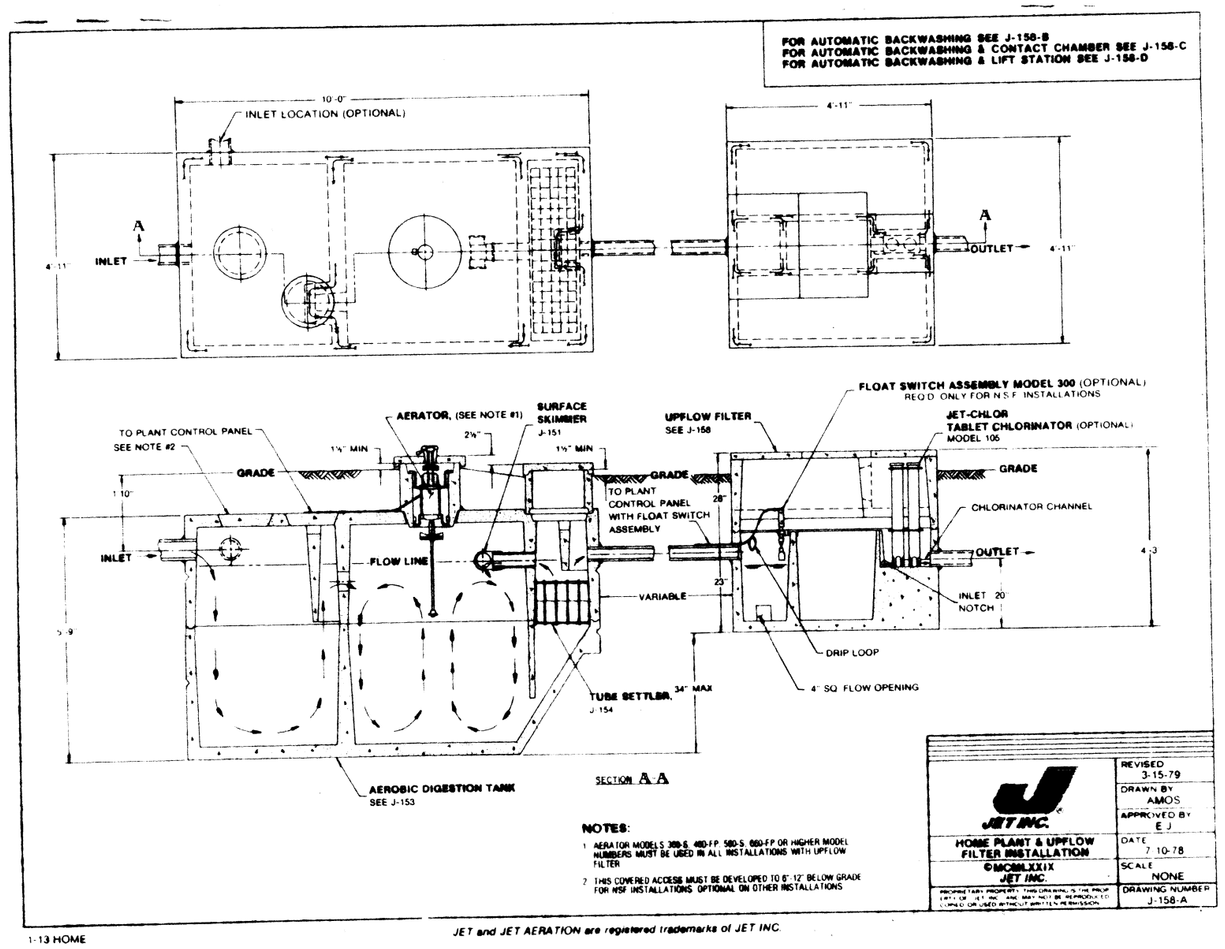

1-13 HOME

JET and JET AERATION are registered trademarks of JET INC.

SITE PLAN

for ANDREWS BUILDING COMPANY
CLIENT OWNER

ADDRESS STREET CITY

18	EAGLE RIDGE	9	48
SUBLOT NO.	SUBDIVISION NAME	VOL.	PAGE
LOT, TRACT	CONCORD TOWNSHIP	OHIO	

REMARKS

ALL BOUNDARY DATA SHOWN WAS OBTAINED FROM (DEEDS, RECORDED SUBDIVISION PLAT OR OTHER PUBLIC RECORDS). LOCATIONS AS SHOWN OF ADJACENT WELLS AND SEPTIC TANKS OBTAINED FROM LAKE COUNTY HEALTH DEPARTMENT.

LEGEND

SANITARY MANHOLE
PROPOSED CONTOURS
EXIST. ELEV. 100.0
100.0 PROP. ELEV.
WATER VALVE (GAS)
DIRECTION OF SURFACE DRAINAGE

CHECK LIST

NO. OF BEDROOMS
DIMENSIONS
BEARINGS
TIE TO NEAREST STREET
SUBLOT NO. PARCEL NO.
SURROUNDING OWNERS
BLDG. DIMENSIONS FIN. GR.
BLDG. TIES FL'R. GRADES
APRON TYPE WIDTH THICKNESS
SIDEWALK TYPE WIDTH THICKNESS
CULVERT TYPE DIA., LENGTH
ROCK OUTCROPPINGS
WATER MAIN SIZE, LOCATION
SAN. SEWER SIZE % GR. LOC.
SAN. MH. CAST. ELEV. IN. ELEV.
SAN. CONN. SIZE, LOC. DEPTH
STORM SEWER SIZE % GR. LOC.
STORM MH. CAST ELEV. INV. ELEV.
PAV'T TYPE GRADE CURBS
GAS LINE LOC. SIZE PRESSURE
SEPTIC TANK LOCATION & DUPLICATION AREA
WELL LOCATION
ISOLATION RADIUS FROM WELL

DESIGN CERTIFICATION

THIS PLAT WAS PREPARED BY ME, AND IS CORRECT TO THE BEST OF MY KNOWLEDGE AND BELIEF.

NAME SURVEYOR REGISTRATION NO.

"AS BUILT" CERTIFICATION

I HEREBY CERTIFY THAT THE CIRCLED GRADES ARE EXISTING GRADES OBTAINED ON THE SITE ON_____ 19____ AND ARE CORRECT TO THE BEST OF MY ACKNOWLEDGMENT AND BELIEF.

LDC, INC.
LAND DESIGN consultants
8685 EAST AVE MENTOR OHIO 44060

1	11/9/87	JRP	DRAWN BY RK	SCALE NOTED	DRAWING NO.
2			CHK'D.	DATE OCT. 21 1987	86-161-1B
3			CREW CHIEF	APP'D.	

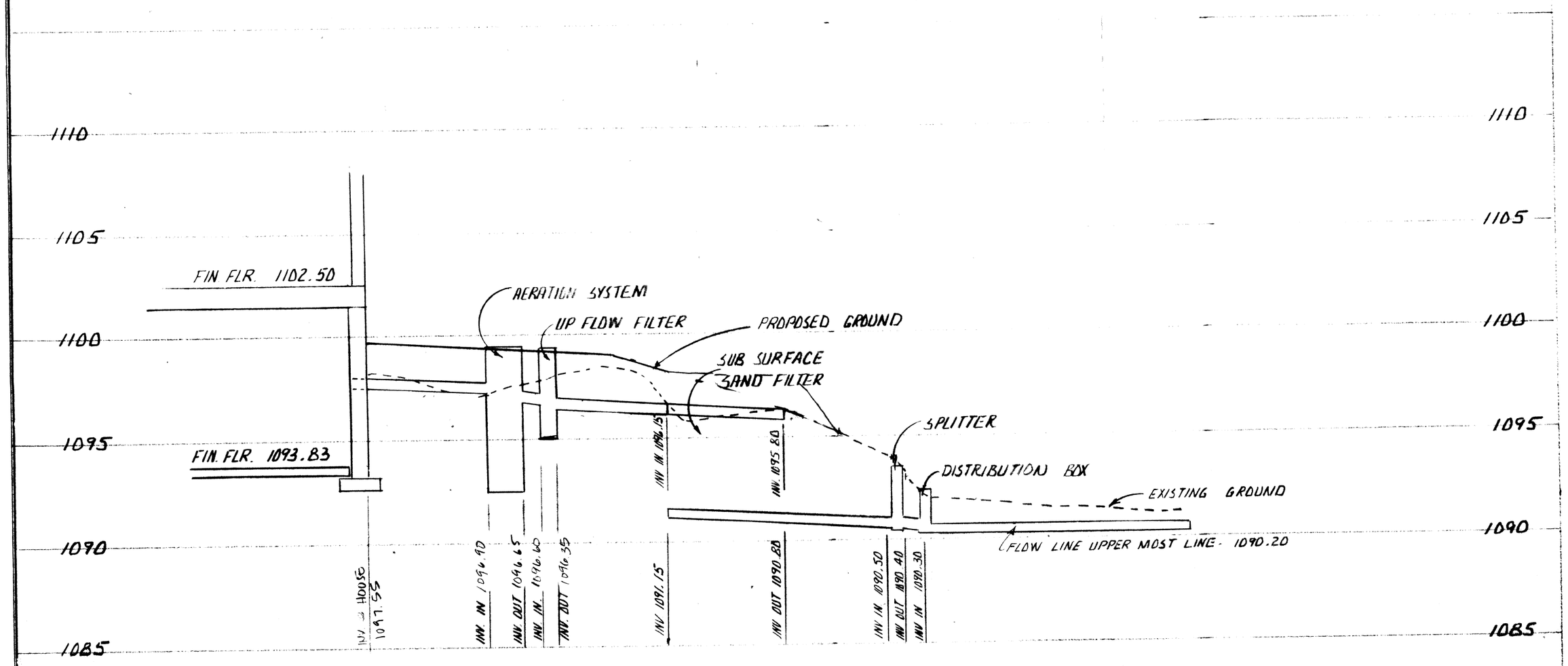

HYDRAULIC PROFILE

SCALES: NOT TO SCALE
VERT- 1" = 5'

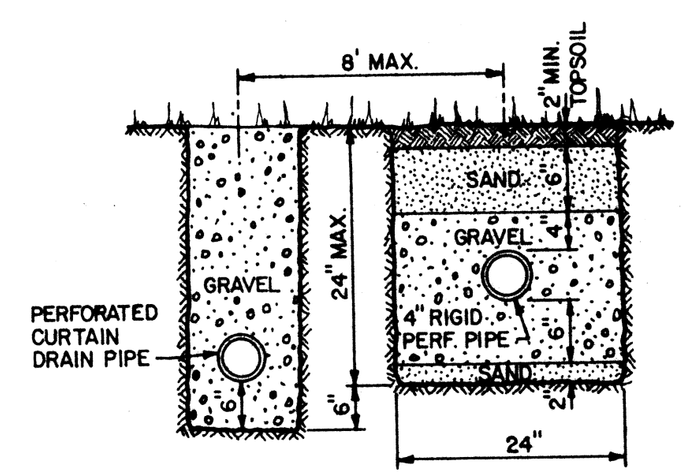

TRENCH DETAIL

SHEET 2 OF 2