SITE PLAN

CONCORD TWP., LAKE COUNTY, OHIO

for: DENNIS COWAN (CLIENT / OWNER)

9975 DWAYNE (ADDRESS / STREET) MENTOR (CITY) 44060 (ZIP)

SUBDIVISION	NAME	LOT	TRACT
VOL. – PG.		VOLUME	PAGE
SUBLOT NO.	STREET	PERM. PARCEL NO.	STREET

LEGEND

SANITARY MANHOLE
STORM MANHOLE
INLET OR CATCH BASIN
HYDRANT
EXISTING CONTOURS
PROPOSED CONTOURS
EXIST. ELEV. 100.0 / 100.0 PROP. ELEV.
WATER VALVE (GAS)
WATER METER (GAS)
AS BUILT ELEVATION 100.0
INDICATES DIRECTION OF SURFACE DRAINAGE

REMARKS

ALL BOUNDARY DATA SHOWN WAS OBTAINED FROM (DEEDS, RECORDED SUBDIVISION PLAT OR OTHER PUBLIC RECORDS)

LOCATIONS AS SHOWN OF ADJACENT WELLS AND SEPTIC TANKS OBTAINED FROM LAKE COUNTY HEALTH DEPARTMENT

DESIGN CERTIFICATION

THIS PLAT WAS PREPARED BY ME, AND IS CORRECT TO THE BEST OF MY KNOWLEDGE AND BELIEF.

NAME — SURVEYOR — REGISTRATION NO. #6343

CHECK LIST

NO. OF BEDROOMS
DIMENSIONS
BEARINGS
TIE TO NEAREST STREET
SUBLOT NO. PARCEL NO.
SURROUNDING OWNERS
BLDG. DIMENSIONS FIN. GR.
BLDG. TIES FL'R. GRADES
APRON TYPE WIDTH THICKNESS
SIDEWALK TYPE WIDTH THICKNESS
CULVERT TYPE DIA., LENGTH
ROCK OUTCROPPINGS
WATER MAIN SIZE, LOCATION
SAN. SEWER SIZE % GR. LOC.
SAN. MH. CAST. ELEV. INV. ELEV.
SAN. CONN. SIZE, LOC. DEPTH
STORM SEWER SIZE % GR. LOC.
STORM MH. CAST ELEV. INV. ELEV.
PAV'T TYPE GRADE CURBS
GAS LINE LOC. SIZE PRESSURE
SEPTIC TANK LOCATION & DUPLICATION AREA
WELL LOCATION
ISOLATION RADIUS FROM WELL

REVISIONS		
NO.	DATE	BY
1	6/10/92	HT
2	6/26/92	CE
3		
4		
5		

PLAN PREPARED BY:
BABCOCK • JONES & ASSOCIATES, INC.
PAINESVILLE, OHIO

DRAWN BY CE	SCALE 1" = 40'	PHONE NO. 357-1811	
CHK'D. HT	DATE 6-12-92	DRAWING NO. 83-089	
CREW CHIEF WB	APP'D. HT		

"AS BUILT" CERTIFICATION

I, HEREBY CERTIFY THAT THE CIRCLED GRADES ARE EXISTING FINISH GRADES CHECKED IN THE FIELD ON _____, 19____ AND ARE CORRECT TO THE BEST OF MY KNOWLEDGE AND BELIEF.

REGISTERED SURVEYOR — REG. NO.

BENCHMARK: TOP I.P. SOUTHWEST CORNER 100.00'

"I, the undersigned hereby certify that this topography indicated by 6", 1' or 2' contours, and elevations shown hereon represent an actual field survey made by me on the 11th day of JUNE, 19 92 and that the elevations were taken at appropriate intervals and that as of that date they existed as indicated hereon."

Name — Reg. No. #6343

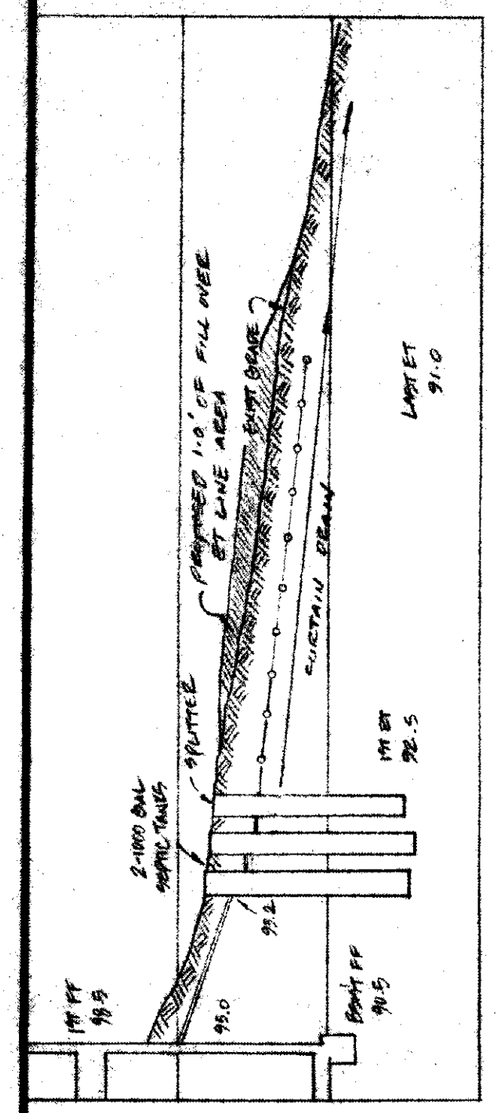

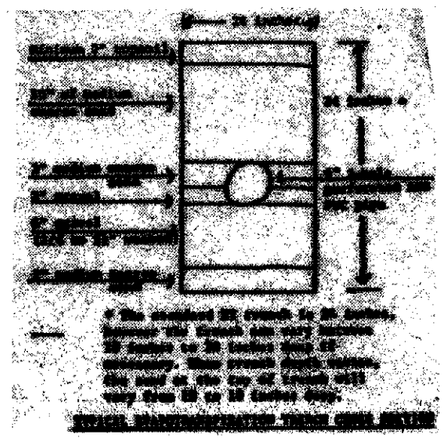

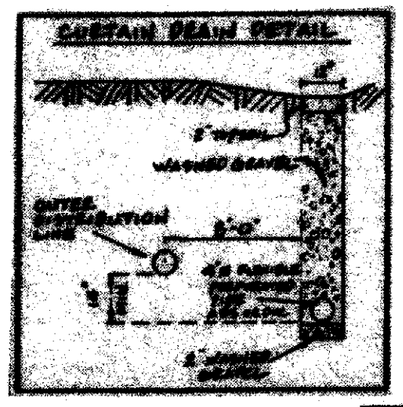

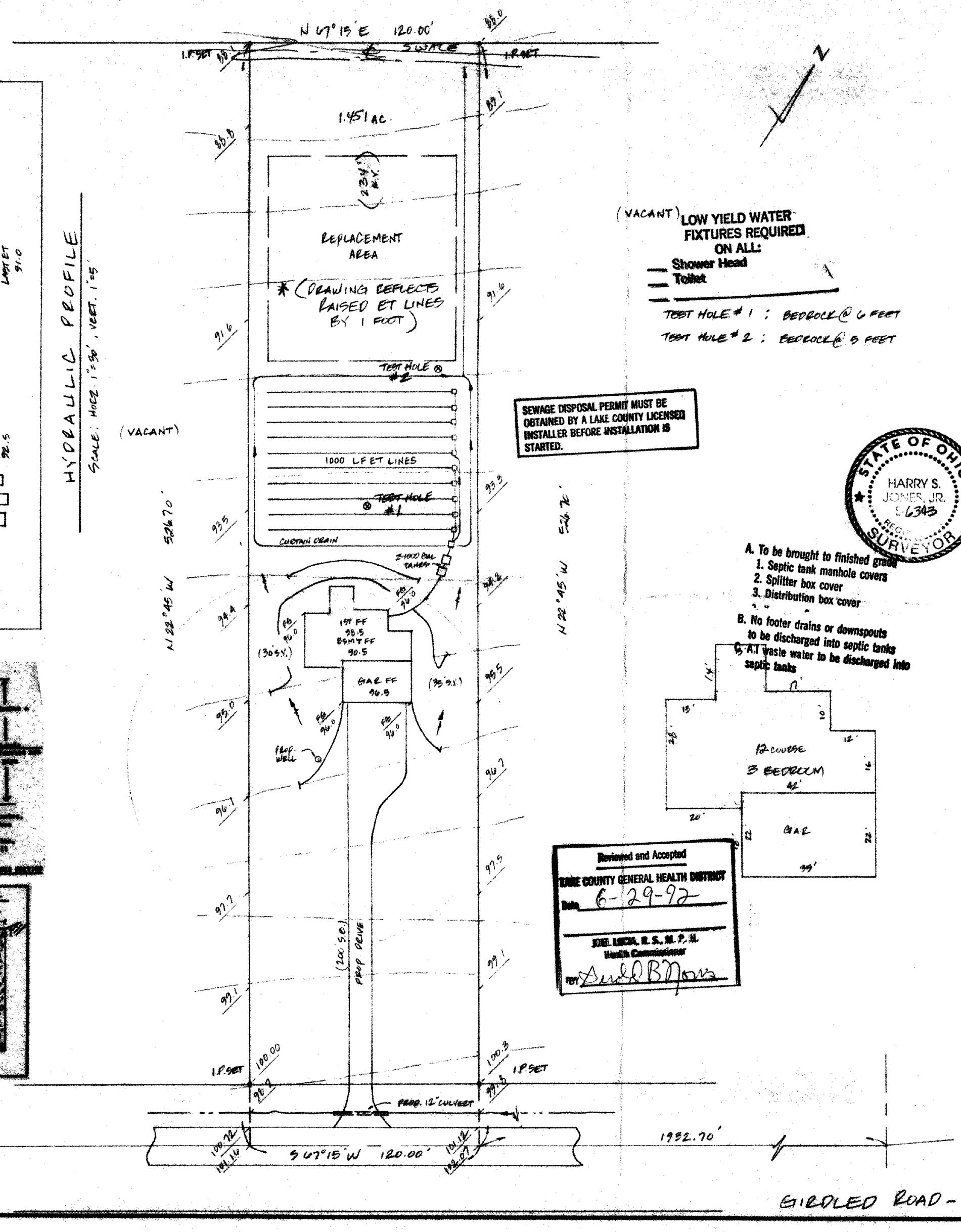

(VACANT) LOW YIELD WATER FIXTURES REQUIRED ON ALL:
___ Shower Head
___ Toilet

TEST HOLE #1 : BEDROCK @ 6 FEET
TEST HOLE #2 : BEDROCK @ 5 FEET

SEWAGE DISPOSAL PERMIT MUST BE OBTAINED BY A LAKE COUNTY LICENSED INSTALLER BEFORE INSTALLATION IS STARTED.

STATE OF OHIO — HARRY S. JONES, JR. S-6343 — REGISTERED SURVEYOR

A. To be brought to finished grade
1. Septic tank manhole covers
2. Splitter box cover
3. Distribution box cover

B. No footer drains or downspouts to be discharged into septic tanks

C. A.T. waste water to be discharged into septic tanks

Reviewed and Accepted
LAKE COUNTY GENERAL HEALTH DISTRICT
Date 6-29-92
JOEL LIBZA, R.S., M.P.H.
Health Commissioner
By

GIRDLED ROAD - 66'