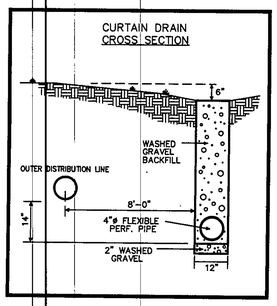

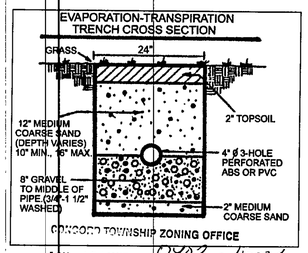

CONCORD TOWNSHIP ZONING OFFICE

ZONING PERMIT # 0403-1004

ISSUED 4/25/03

SUBJECT TO APPROVAL BY:

- Lake County Sanitary Engineer
- Lake Co. Eng. Dept.
- Lake Co. Planning Comm.
- Lake Co. Building Dept.
- Geauga Co. Soil & Water Cons. Dist.

REVIEWED AND ACCEPTED
LAKE COUNTY GENERAL
HEALTH DISTRICT

Date 4-24-03 By TDU

SEWAGE DISPOSAL PERMIT MUST BE OBTAINED BY LAKE COUNTY LICENSED INSTALLER BEFORE INSTALLATION IS STARTED

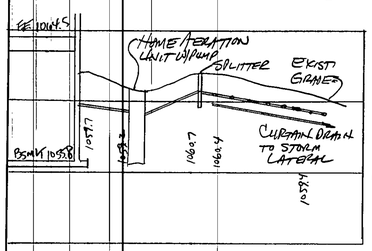

HYDRAULIC PROFILE
HORZ: 1"=20' VERT: 1"=5'

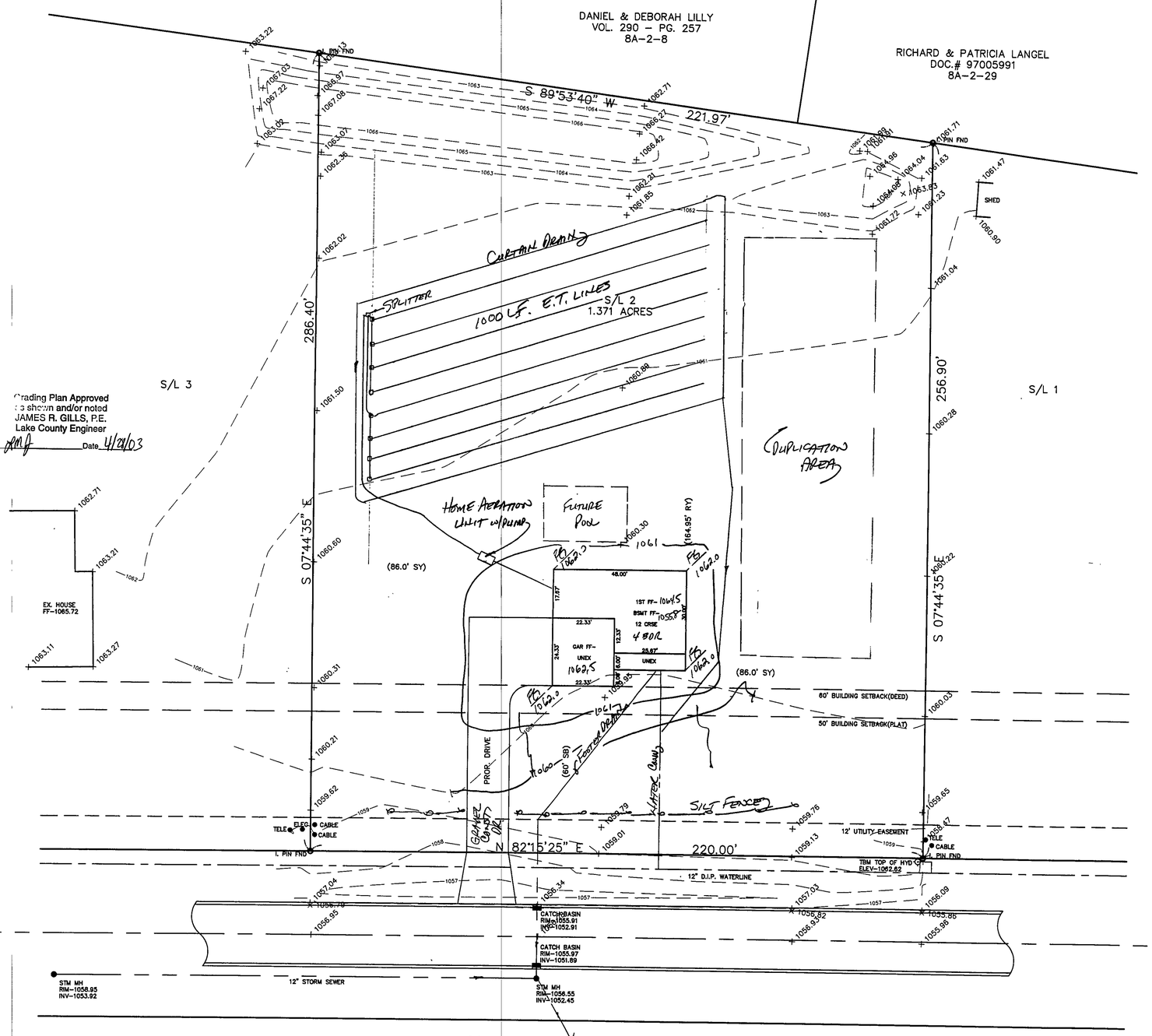

"I, the undersigned hereby certify that this topography indicated by 6", 1', or 2' contours, and elevations shown hereon represent an actual field survey made by me on the 15th day of APRIL, 20 03 and that the elevations were taken at appropriate intervals and that as of that date they existed as indicated hereon."

Name Harry E. Jones #6343 Reg. No.

TBM TOP OF HYDRANT
ELEV-1062.62

EXISTING UTILITIES NOTE:
THE SIZE AND LOCATION, BOTH HORIZONTAL AND VERTICAL OF THE UNDERGROUND UTILITIES SHOWN HEREON, HAVE BEEN OBTAINED BY A SEARCH OF AVAILABLE RECORDS. VERIFICATION BY FIELD OBSERVATION HAS BEEN CONDUCTED WHERE PRACTICAL. HOWEVER, BABCOCK, JONES AND ASSOCIATES INC. DOES NOT GUARANTEE THE COMPLETENESS NOR ACCURACY THEREOF.

STATE OF OHIO HARRY E. JONES 6-6343 PROFESSIONAL SURVEYOR

REV NO.	DESCRIPTION	DATE	BY	CHK'D
1	REVISED TO 4 BEDROOM	4-23-03	HJ	HJ

S/L-2
STANFORD SPRINGS

BABCOCK, JONES AND ASSOCIATES, INC
CIVIL ENGINEERS – SURVEYORS – LAND PLANNERS
PAINESVILLE OHIO 44077

DATE	4/17/03
DESIGN BY	HJ
DRAWN BY	NS
APPROVED BY	HJ

SITE PLAN
FOR
SHAMROCK CONSTRUCTION
CONCORD TOWNSHIP LAKE COUNTY STATE OF OHIO

SCALE	1"=20'
JOB NO	98-185-2
SHEET	1 OF 1