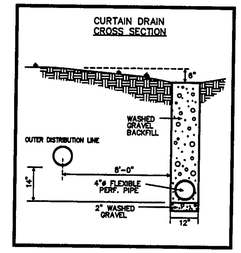

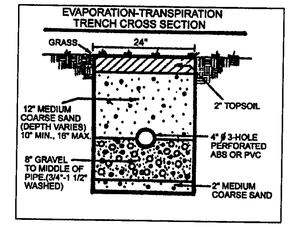

CONCORD TOWNSHIP ZONING OFFICE
ZONING PERMIT # 0201-1035
9/19/2001
ISSUED
SUBJECT TO APPROVAL BY:
☐ Lake Co. Sanitary Engineer
☐ Lake Co. Bldg. Dept.
☐ Lake Co. Planning Comm.
☐ Lake Co. Building Dept.
☑ Lake Co. Soil & Water Cons. Dist.

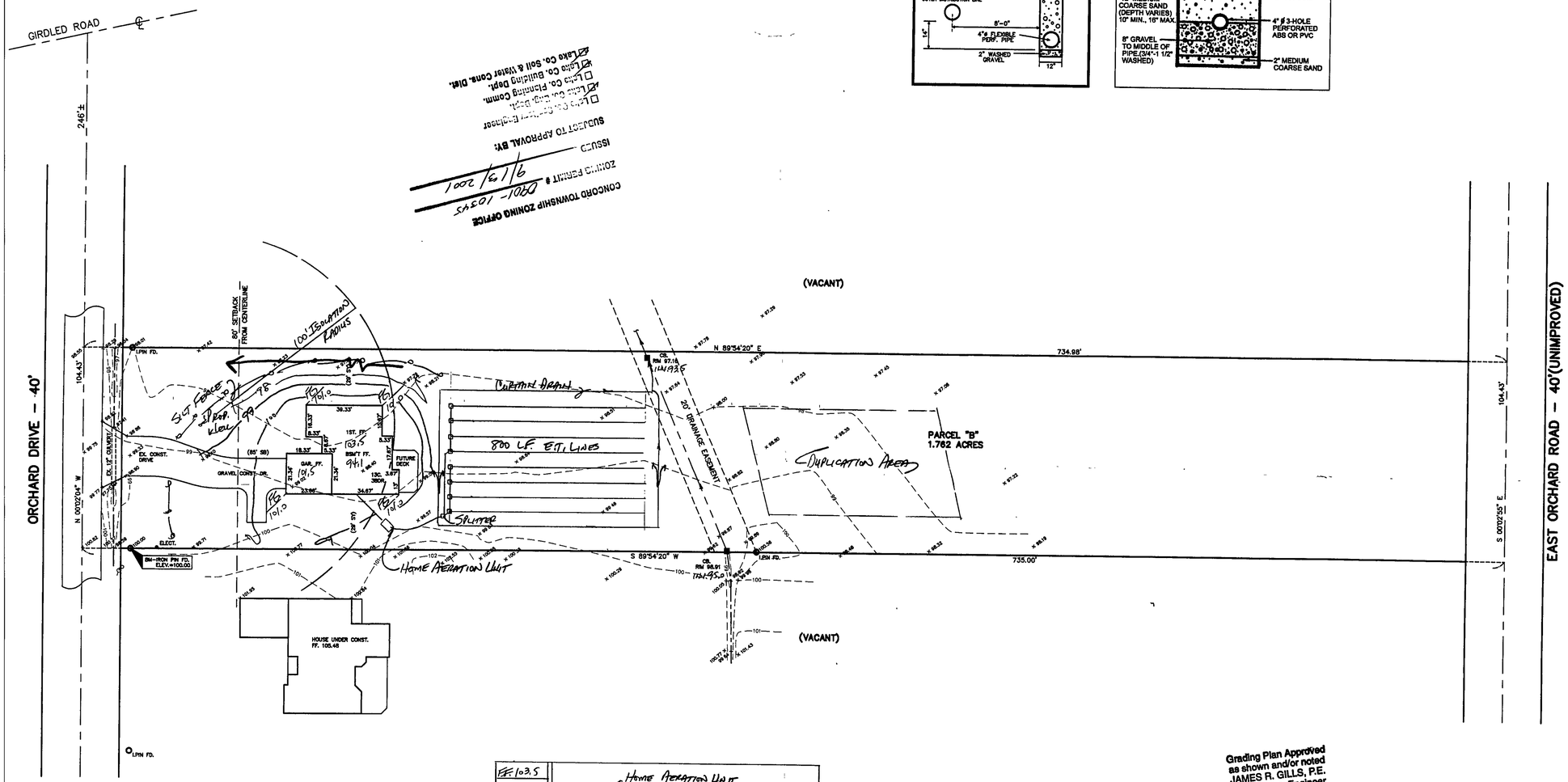

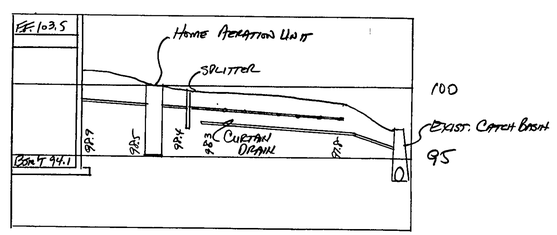

HYDRAULIC PROFILE
HORZ. 1" = 30' VERT. 1" = 5'

Grading Plan Approved
as shown and/or noted
JAMES R. GILLS, P.E.
Lake County Engineer
By TAM Date 9-18-01
Swale as shown

ROOF DRAINS
SHALL DISCHARGE
TO SPLASH BLOCKS.

"I, the undersigned hereby certify that this topography indicated by 6", 1', or 2' contours, and elevations shown hereon represent an actual field survey made by me on the 13TH day of AUGUST, 2001 and that the elevations were taken at appropriate intervals and that as of that date they existed as indicated hereon."

Name #6343 Reg. No.

NOTE: TEMPORARY SEEDING REQUIRED IN DISTURBED AREAS.

STATE OF OHIO
HARRY S. JONES, JR.
S-6343
REGISTERED
PROFESSIONAL SURVEYOR

REVIEWED AND ACCEPTED
LAKE COUNTY GENERAL
HEALTH DISTRICT
Date 9-5-01 BY

SEWAGE DISPOSAL PERMIT MUST BE OBTAINED BY A LAKE COUNTY LICENSED INSTALLER BEFORE INSTALLATION IS STARTED.

REV NO.	DESCRIPTION	DATE	BY	CHK'D

BABCOCK, JONES AND ASSOCIATES, INC
CIVIL ENGINEERS – SURVEYORS – LAND PLANNERS
PAINESVILLE OHIO 44077

DATE	8/14/01
DESIGN BY	H.J.
DRAWN BY	T.R.
APPROVED BY	H.J.

SITE PLAN
FOR
CARPENTER HOMES
PARCEL "B" ORCHARD DRIVE
CONCORD TOWNSHIP LAKE COUNTY

SCALE:	1"=30'
JOB NO	01-097B
SHEET	1 OF 1