Abbreviated Site Plan - Erosion and Sediment Control Notes (Individual Homesites) (5-13-05)

Ingress-Egress
A stone access drive complete with under lying geo-textile fabric (20 feet wide and 50 feet long) for ingress and egress at the site shall be installed. This drive shall be the only entrance and exit to the site.

Silt Fence
All silt fence shall be installed prior to any earthwork activities at the site in the locations shown on the site plan as well as along the front of any lot that slopes towards the street.

Temporary Seeding
Disturbed areas of the site that are to remain idle for more than Twenty-one **(21)** days shall be properly seeded and straw mulched within seven **(7)** days of completion of initial grading. Temporary seeding and mulching of a thirty **(30)** foot strip of the entire front of the lot shall be maintained on the site once initial grading is complete.

Stabilization of critical areas within fifty **(50)** feet of any stream or wetland shall be complete within two **(2)** days of the disturbance if the site is to remain inactive for longer than fourteen **(14)** days.

Mulching
Straw-mulch shall be applied at a rate of 1 bale per every ten **(10)** feet of curb, at a width of thirty **(30)** feet of the entire length of the lot. *Wood chips* may also be used but must be spread at a minimum depth of four inches over the thirty-foot width and must be accompanied by a properly installed silt fence.

Maintenance
Erosion and sediment controls shall be inspected every seven **(7)** days or within 24 hours of a 0.5" or greater rainfall event.
Necessary repairs shall be made at this time.

Note:
All erosion and sediment control specifications, applications, and timetables are based of the descriptions and standards of the Ohio Department of Natural Resources "Rainwater and Land Development Manual" and can be found in the Lake County Erosion and Sediment Control Rules as adopted December 21, 1999.

The specified erosion and sediment control standards are general guidelines and shall not limit the right of the county to impose, at any time, additional, more stringent requirements. Nor shall the standards limit the right of the county to

Specifications for Temporary Seeding

Temporary Seeding Species Selection			
Seeding Dates	Species	lb./1,000 ft.²	Per Ac.
March 1 to August 15	Oats	3	4 bushel
	Tall Fescue	1	40 lb.
	Annual Ryegrass	1	40 lb.
	Perennial Ryegrass	1	40 lb.
	Tall Fescue	1	40 lb.
	Annual Ryegrass	1	40 lb.
August 16 to November 1	Rye	3	2 bushel
	Tall Fescue	1	40 lb.
	Annual Ryegrass	1	40 lb.
	Wheat	3	2 bushel
	Tall Fescue	1	40 lb.
	Annual Ryegrass	1	40 lb.
	Perennial Ryegrass	1	40 lb.
	Tall Fescue	1	40 lb.
	Annual Ryegrass	1	40 lb.
November 1 to Spring Seeding	Use mulch only, wait for primary or dormant seeding.		

Note: Other approved seed varieties may be substituted.

1. Structural erosion and sediment control practices such as diversions and sediment traps shall be installed and stabilized with temporary seeding prior to grading the area of the construction site.
2. Temporary seed shall be applied between construction operations on portions which are to be graded or remained for 45 days or more. These site areas should be seeded as soon as possible after grading or shall be seeded within 7 days. Several applications of temporary seeding are necessary on typical construction projects.
3. The methods should be supervised and chosen to ensure the success of establishing vegetation. However, temporary seeding shall not be postponed if ideal seeding preparation is not possible.
4. Soil Amendments - Applications of temporary vegetation shall establish adequate stands of vegetal cover which may require the use of soil amendments. Soil tests should be taken on the site to determine the need for lime and fertilizer.
5. Seeding Method - Seed shall be applied uniformly with a cyclone seeder, drill, cultipacker seeder, or hydroseeder. When feasible, seed should be lightly covered by raking or dragging and then lightly tamped into place using a roller or mat packer. If hydroseeding is used, the seed and fertilizer will be mixed on site and the seeding shall be done immediately and without interruption.

Temporary Seeding - Page 124

Specifications for Construction Entrance

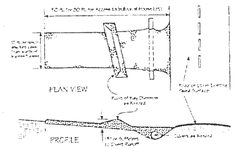

1. Stone Size - Two inch stone shall be used, or recycled concrete equivalent.
2. Length - The construction entrance shall be as long as required to stabilize high traffic areas but not less than 50 ft. (except on single dwelling lots where a 30 ft. minimum length applies).
3. Thickness - The stone layer shall be at least 6 in. thick.
4. Width - The entrance shall be at least 10 ft. wide, but not less than the full width at points where ingress or egress occurs.
5. Bedding - A geotextile shall be placed over the entire area prior to placing stone. It shall have a Grab Tensile Strength of at least 200 lb. and a Mullen Burst Strength of at least 130 lb.
6. Culvert - A pipe or culvert shall be constructed under the entrance if needed to prevent surface water flowing across the entrance from being diverted out onto paved surfaces.
7. Wash Rack - A wash rack shall be constructed as part of the construction entrance if needed to prevent surface runoff from flowing the length of the construction entrance and out onto paved surfaces.
8. Maintenance - Top dressing of additional stone shall be applied as conditions demand. Mud spattered, dropped, washed or tracked onto public roads, or any surface where runoff is not checked by sediment controls, shall be removed immediately. Removal shall be accomplished by scraping or sweeping.
9. Construction entrance shall not be relied upon to remove mud from vehicles and prevent off-site tracking. Vehicles that enter and leave the construction site shall be restricted from muddy areas.

CONSTRUCTION ENTRANCE - PG 155

Specifications for Silt Fence

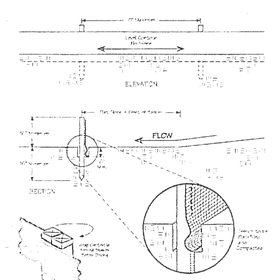

SILT FENCE - PAGE 129

CURVE TABLE					
CURVE	LENGTH	RADIUS	CHORD	DELTA	BEARING
C1	464.75L	550.00	451.15	48°23'16"	S69°00'34"E
C2	274.35L	550.00	271.60	28°33'13"	S41°16'43"E
C3	19.41	550.00	19.39	2°01'51"	S33°13'53"E
C4	100.79L	520.63	100.63	11°05'10"	S27°29'45"E

NOTE: THE CONTRACTOR/BUILDER SHALL NOTIFY THE APPROVING ENGINEER IF GROUNDWATER IS OBSERVED DURING THE EXCAVATION OF THE BASEMENT.
–Contractor To Verify Depth And Location Of Utility Connections;
–See Architect Plans For Complete House Dimensions.

GRAPHIC SCALE
20 0 10 20 40 80
(IN FEET)
1 inch = 20 ft.

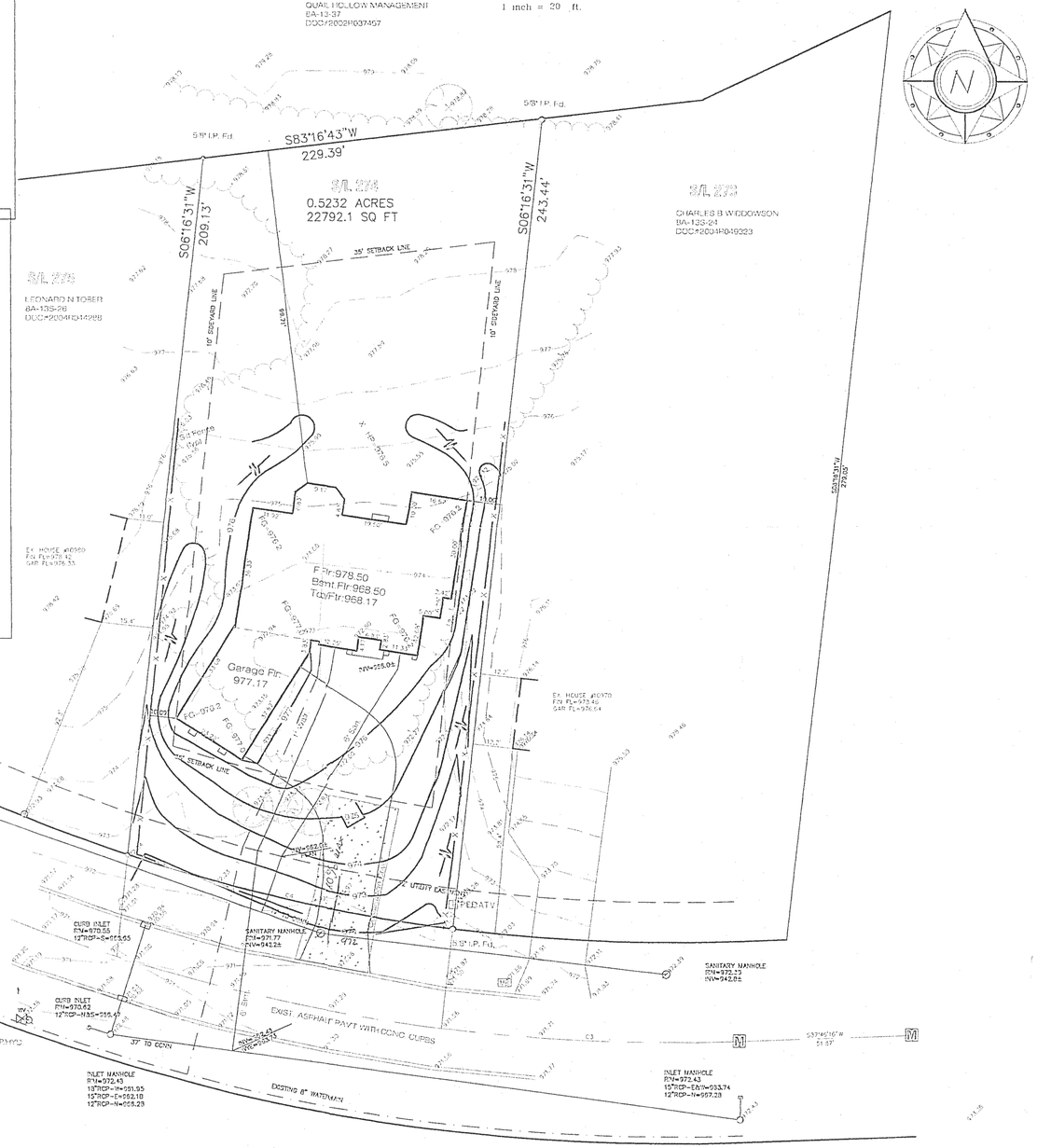

EXISTING UNDERGROUND UTILITIES NOTE:
THE SIZE & LOCATION, BOTH HORIZONTAL AND VERTICAL OF THE UNDERGROUND UTILITIES SHOWN HEREON, HAVE BEEN OBTAINED BY A SEARCH OF AVAILABLE RECORDS. VERIFICATION BY FIELD OBSERVATION HAS BEEN CONDUCTED WHERE PRACTICAL. HOWEVER, LDC INC. DOES NOT GUARANTEE THE COMPLETENESS NOR ACCURACY THEREOF.

2 WORKING DAYS BEFORE YOU DIG
CALL TOLL FREE 800-362-2764
OHIO UTILITIES PROTECTION SERVICE

SITE PLAN

For : Vintage Homes
CLIENT

7395 Ravenna Road — Concord
ADDRESS — STREET — CITY

274 — Quail Hollow No. 9
SUBLOT No. — SUBDIVISION NAME — VOL. — PAGE

Concord Twp — OHIO
LOT — TRACT — CITY/TOWNSHIP

Prepared by:
LAND DESIGN consultants
Civil Engineers and Surveyors
2509 EAST AVENUE MENTOR, OHIO 44060
TELEPHONE 216-943-6223 691-1220

DESIGN CERTIFICATION

THIS PLAN WAS PREPARED BY ME, AND IS CORRECT TO THE BEST OF MY KNOWLEDGE AND BELIEF.

NAME — 10-12-05

CHECK LIST

LOT DIMENSIONS & BEARINGS
TE TO NEAREST STREET
SUBLOT No. (PARCEL No.)
SURROUNDING OTHERS
BUILDING DIMENSIONS
SETBACK, GRADES, REARYARD
FINISHED GRADES
EGRS & APPROX. TOPS, VGRS, THICKNESS
SIDEWALK TYPE, WIDTH, THICKNESS
CULVERT TYPE, DIAM., LENGTHS
WATER MAIN SIZE, LOCATION
SAN. SEWER SIZE, % GRADE, LOC.
SAN. INL CAST. ELEV., INV. ELEV.
SAN. CONN. SIZE, % GRADE, LOC.
STORM SEWER SIZE, % GRADE, LOC.
STORM INL CAST. ELEV., INV. ELEV.
PAVT TYPE, GRADE, CURBS
GAS LINE LOC., SIZE
SEPTIC SYSTEM & DUPLICATION
WELL LOCATION & ISOLATION RADIUS

STATE OF OHIO — JAMES R. PEGORARO, JR. — S-8150 — REGISTERED — PROFESSIONAL SURVEYOR
STATE SEAL

"AS BUILT" CERTIFICATION

I HEREBY CERTIFY THAT THE CIRCLED INFORMATION IS EXISTING AS OBTAINED ON THE SITE AND IS CORRECT TO THE BEST OF MY KNOWLEDGE AND BELIEF.

NAME

LEGEND

STORM MANHOLE
SANITARY MANHOLE
EXISTING CONTOURS
PROPOSED CONTOURS
EXIST. ELEV. 100.0
P.G.100.0 = PROP. ELEV.
DIRECTION OF SURFACE DRAINAGE

DRAWN BY	SCALE
JRP	1"=20'
CHK'D BY/FIELD	DATE
	10/05
1	Site & Grde 10/11/05
2	

ACCEPTED: CLIENT — DATE

BENCHMARK:

TBM: Top/Hyd shown Elev.=974.76

CONCORD TOWNSHIP ZONING OFFICE
Zoning Permit # 1005-1425
Date Issued 10/10/05
Subject to Approval By:
☑ Lake Co. Engineer/Storm Water Mgmt.
☐ Lake Co. Utilities Dept.
☐ Lake Co. Soil + Water District
☐ Lake Co. Health District
☐ Lake Co. Building Dept.

I, THE UNDERSIGNED, HEREBY CERTIFY THAT THE TOPOGRAPHY INDICATED BY 0, 1, OR 2 CONTOURS, AND ELEVATIONS SHOWN HEREON, REPRESENT AN ACTUAL FIELD SURVEY MADE BY ME ON THE 5th DAY OF NOVEMBER, 2001 AND THAT THE ELEVATIONS WERE TAKEN AT APPROPRIATE INTERVALS AND THAT AS OF THAT DATE THEY EXISTED AS INDICATED HEREON.

James R. Pegoraro, Jr. 11-8-2005

DWG. NAME
VINTH1-0407

Stormwater Management Plan
Approved as shown and/or noted
JAMES R. GILLIS, P.E.
County Drainage Engineer
By _____ Date 10/10/05