SITE PLAN FOR:

ROBERT FIORILLE
7806 HERMITAGE RD.
PAINESVILLE, OHIO

BEING PARCEL # 37 IN THE LITTLE MOUNTAIN ESTATES SUBD. LOCATED IN CONCORD TWP., OHIO.

Grading Plan Approved as shown and/or noted
THOMAS P. GILLES, P.E.
Lake County Engineer
By JWK Date 9-4-75

PREPARED BY:

WM. R. GRAY ASSOC. INC.
7547 MENTOR AVE.
MENTOR, OHIO
DATE: JULY 9, 1975 SCALE: 1" = 50'

CERTIFICATION:

I HEREBY CERTIFY THAT THIS PLAT IS CORRECT TO THE BEST OF MY KNOWLEDGE.

By: Wm R Gray
WM. R. GRAY R.S. # 2752
P.E. # 6421

STATE OF OHIO WM. R. GRAY 2752 REGISTERED PROFESSIONAL SURVEYOR

STATE OF OHIO WM. R. GRAY 6421 REGISTERED PROFESSIONAL ENG



SEPTIC SYSTEM PROFILE

HORZ. SCALE: 1" = 20' VERT. SCALE: 1" = 5'

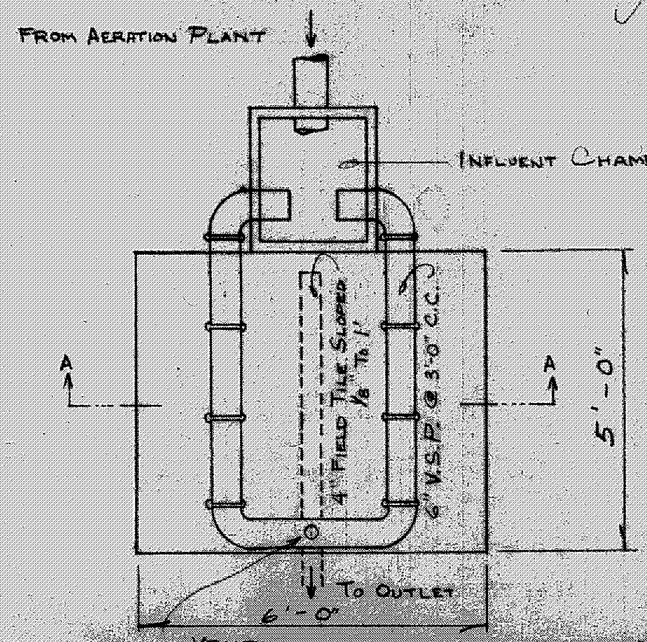

NOTE:
SYSTEM TO CONTAIN 30s OF FILTER SAN

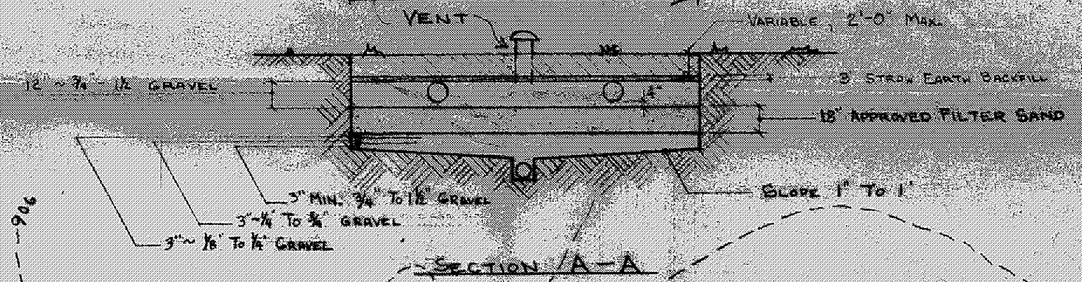

SECTION A-A

DETAIL OF SUBSURFACE SAND FILTER

NO SCALE

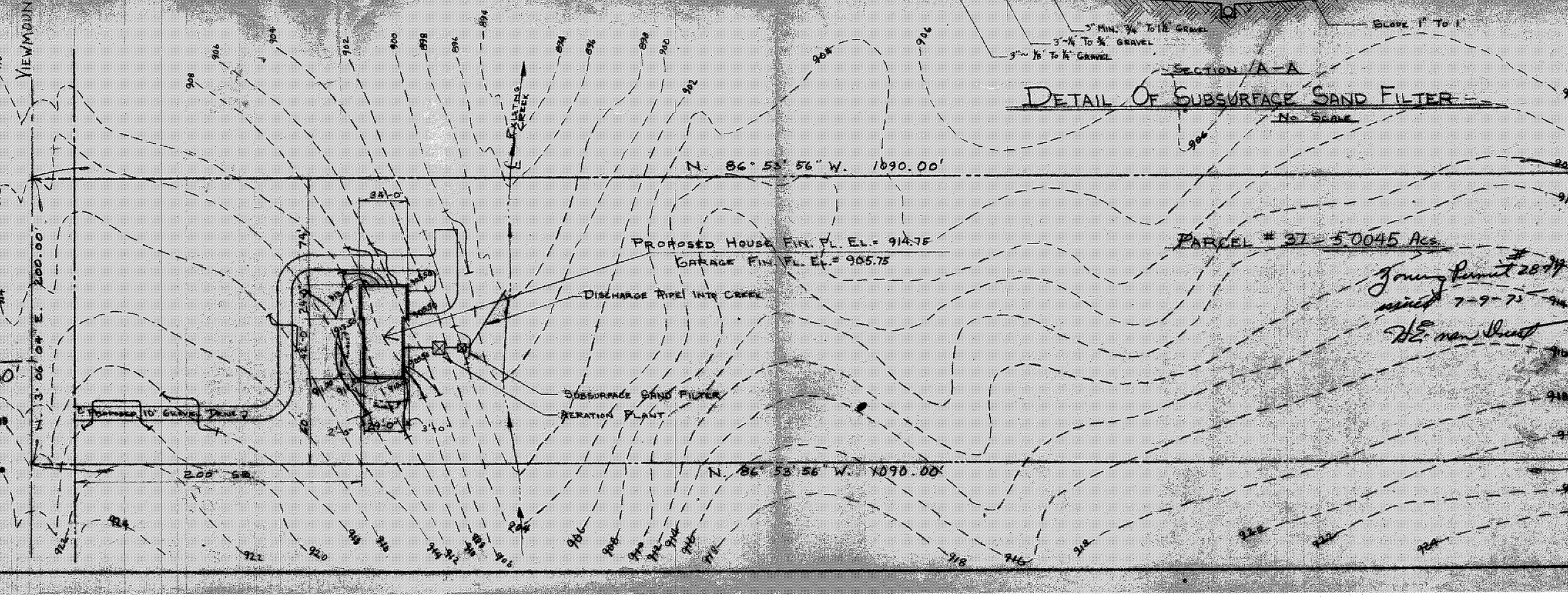

PARCEL # 37 - 5.0045 Acs.

Zoning Permit # 28 ... issued 7-9-75
H.E. van Duest