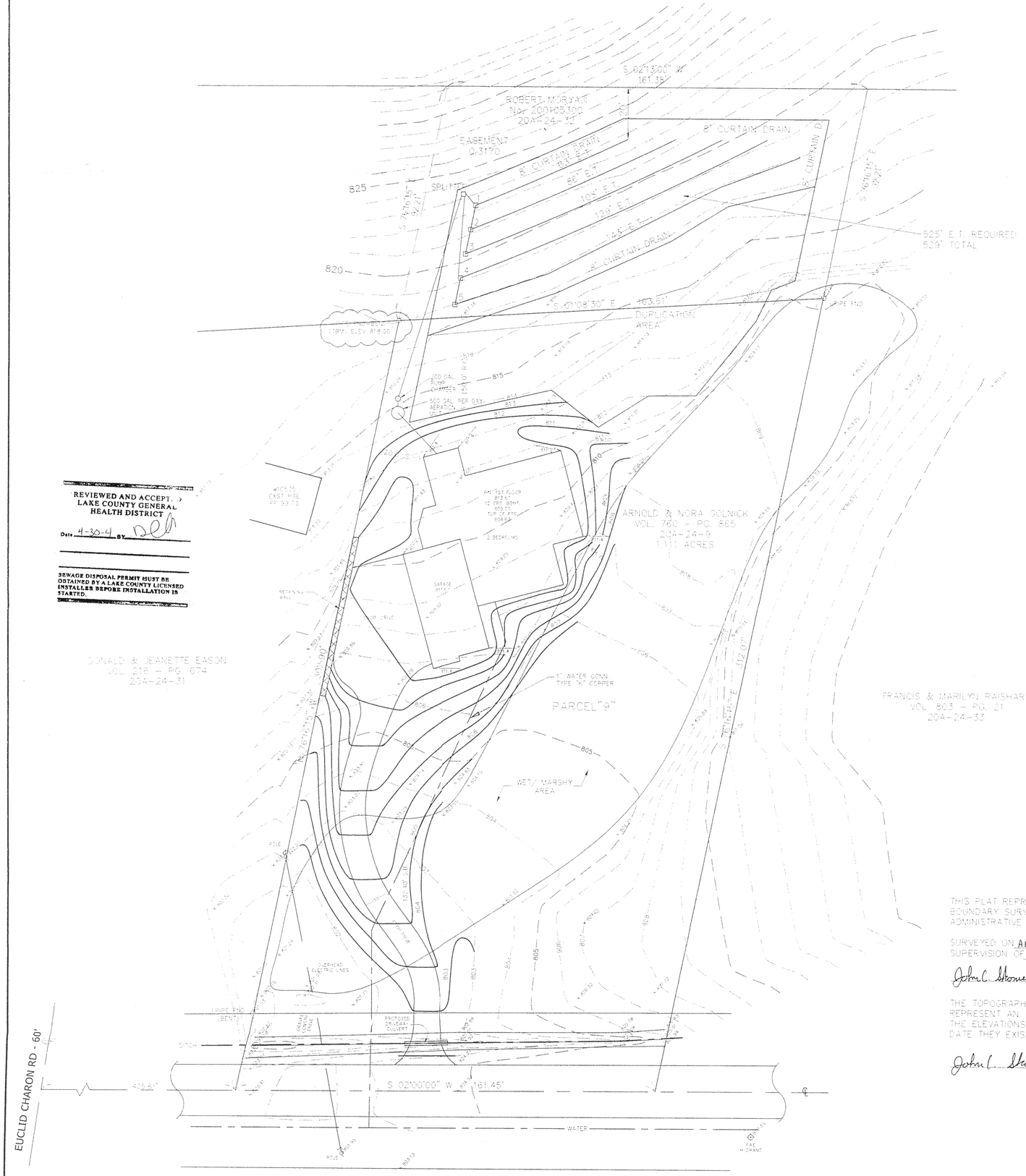

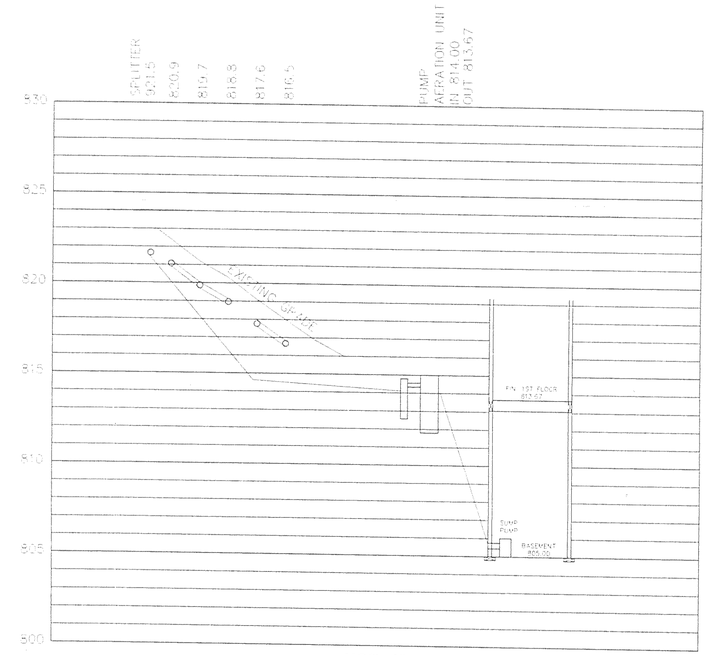

PROFILE HOR. 1" = 20'
VER. 1" = 5'

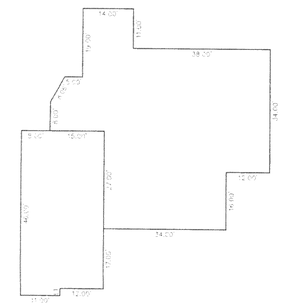

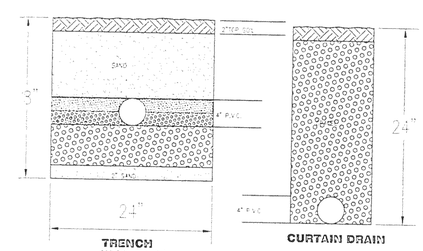

TRENCH
(NON TYP.)

CURTAIN DRAIN

REVIEWED AND ACCEPTED
LAKE COUNTY GENERAL
HEALTH DISTRICT
Date 4-30-4 BY DEH

SEWAGE DISPOSAL PERMIT MUST BE OBTAINED BY A LAKE COUNTY LICENSED INSTALLER BEFORE INSTALLATION IS STARTED.

THIS PLAT REPRESENTS A SURVEY WHICH MEETS STANDARDS FOR A BOUNDARY SURVEY IN THE STATE OF OHIO AS SPECIFIED IN THE ADMINISTRATIVE CODE CHAPTER 4733-37.

SURVEYED ON APR. 13, 2004 BY JOHN. C. SKONIECZNY UNDER THE SUPERVISION OF JOHN C. SKONIECZNY P.S.# 6356. ALL IRON PINS SHOWN

John C. Skonieczny P.S.# 6356 DATE: 4/23/04

THE TOPOGRAPHIC, INDICATED BY 1' CONTOURS, AND ELEVATIONS SHOWN HEREON REPRESENT AN ACTUAL FIELD SURVEY MADE BY JOHN C. SKONIECZNY ON 4/13/4 THE ELEVATIONS WERE TAKEN AT APPROPRIATE INTERVALS AND AS THE ABOVE DATE THEY EXISTED AS INDICATED HEREON.

John C. Skonieczny P.S.# 6356 DATE: 4/23/04

ROOF DRAINS
SHALL DISCHARGE
TO SPLASH BLOCKS.

Stormwater Management Plan
Approved as shown and/or noted
JAMES R. GILLS, P.E.
County Drainage Engineer
By J.S. Date 5/18/04

REVISIONS
△ 04/28/04 REVISIONS PER LAKE COUNTY HEALTH DEPT.

GRAPHIC SCALE
20 0 10 20 40 80
1 inch = 20 ft.

SITE PLAN FOR:
ARNOLD GOLNICK

SCALE 1" = 20'	WORKSHEET	DRAWN BY SWC
DATE APR. 04.		REVISED
PARCEL 9 WORRELL ROAD		
CITY OF KIRTLAND - COUNTY OF LAKE - STATE OF OHIO		
JOB#04-3904		DRAWING NUMBER 04-2420