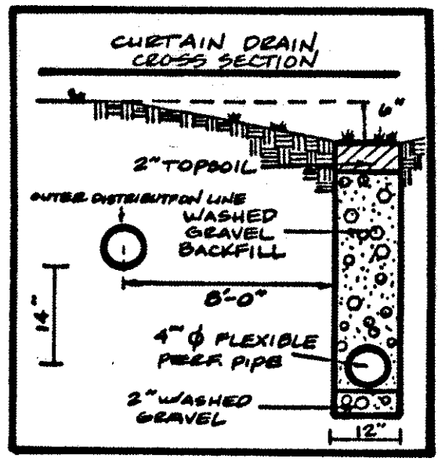

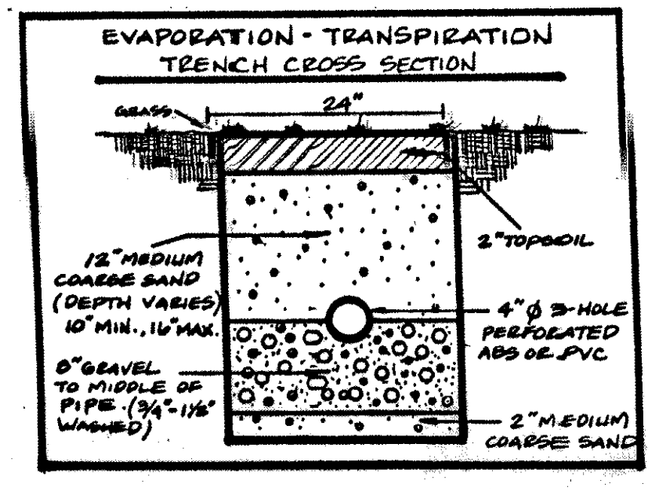

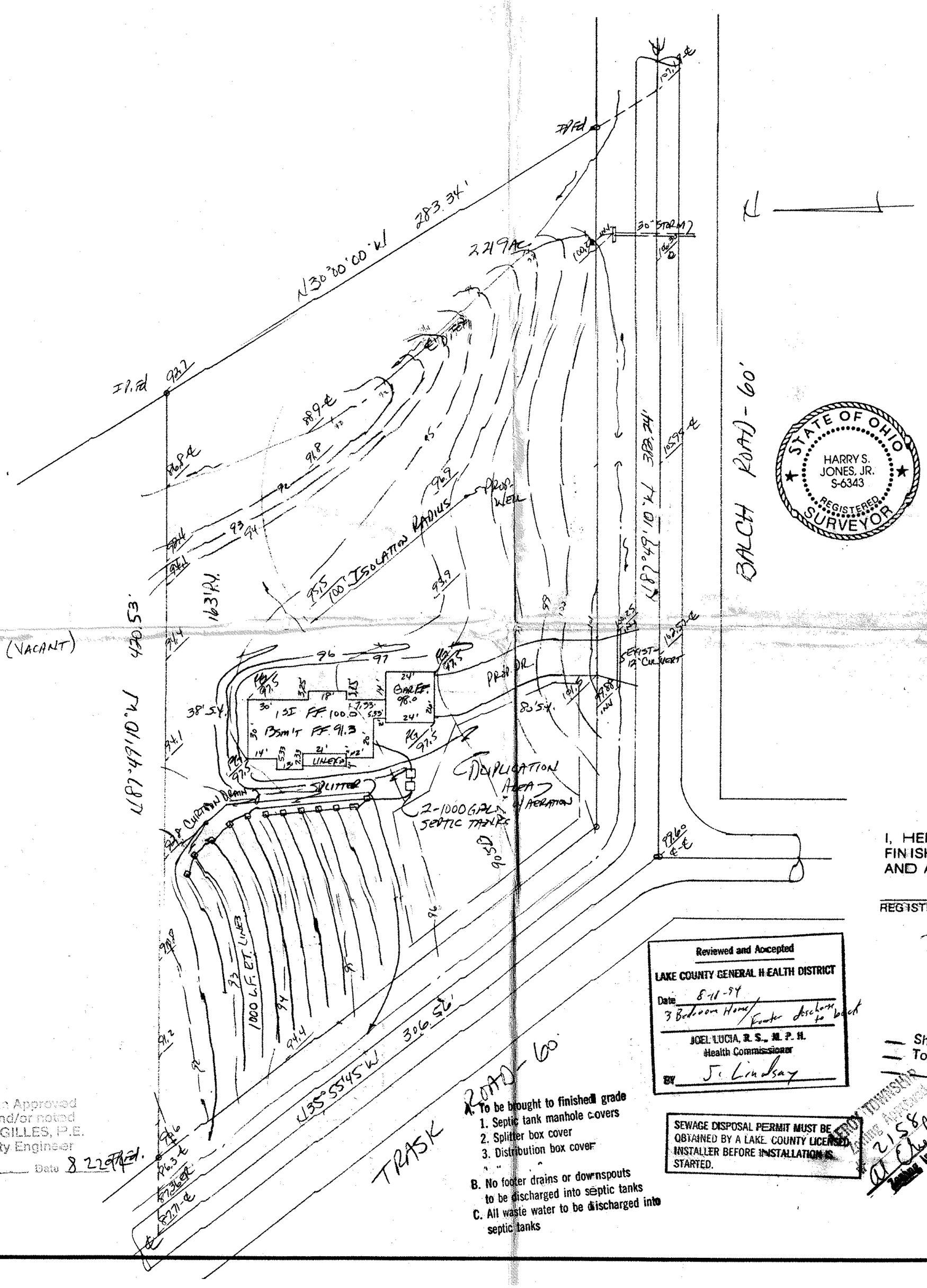

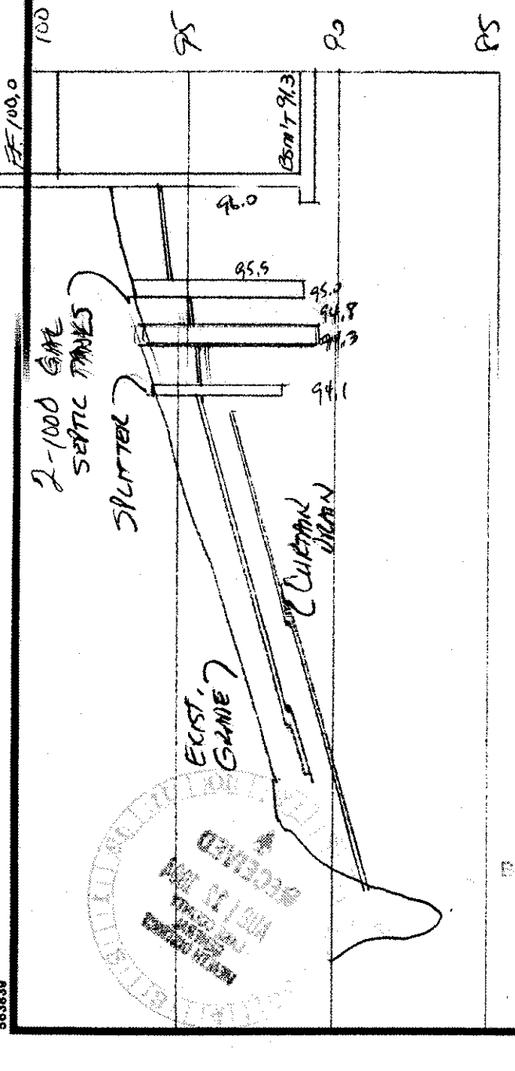

HYDRAULIC PROFILE
SCALE: HORZ. 1" = 40'
VERT. 1" = 5'

Grading Plan Approved as shown and/or noted
THOMAS P. GILLES, P.E.
Lake County Engineer
By GJH Date 8-22-94

A. To be brought to finished grade
1. Septic tank manhole covers
2. Splitter box cover
3. Distribution box cover
B. No footer drains or downspouts to be discharged into septic tanks
C. All waste water to be discharged into septic tanks

Reviewed and Accepted
LAKE COUNTY GENERAL HEALTH DISTRICT
Date 8-11-94
3 Bedroom Home / Footer drains to back
JOEL LUCIA, R.S., M.P.H.
Health Commissioner
By J. Lindsay

SEWAGE DISPOSAL PERMIT MUST BE OBTAINED BY A LAKE COUNTY LICENSED INSTALLER BEFORE INSTALLATION IS STARTED.

LEROY TOWNSHIP
Zoning Inspector
2158

STATE OF OHIO
HARRY S. JONES, JR.
S-6343
REGISTERED SURVEYOR

SITE PLAN

LEROY TOWNSHIP, LAKE COUNTY, OHIO

for: JACKIE ROSS 254-4031
CLIENT OWNER

ADDRESS STREET CITY ZIP

SUBDIVISION NAME
VOL. - PG.
SUBLOT NO. STREET

LOT TRACT
VOLUME 7A-37-24 PAGE
PERM. PARCEL NO. TRASK RD. STREET

LEGEND

SANITARY MANHOLE
STORM MANHOLE
INLET OR CATCH BASIN
HYDRANT
EXISTING CONTOURS
PROPOSED CONTOURS
EXIST. ELEV. 100.0 / 100.0 PROP. ELEV.
WATER VALVE (GAS)
WATER METER (GAS)
AS BUILT ELEVATION 100.0
INDICATES DIRECTION OF SURFACE DRAINAGE

REMARKS

ALL BOUNDARY DATA SHOWN WAS OBTAINED FROM (DEEDS, RECORDED SUBDIVISION PLAT OR OTHER PUBLIC RECORDS)

LOCATIONS AS SHOWN OF ADJACENT WELLS AND SEPTIC TANKS OBTAINED FROM LAKE COUNTY HEALTH DEPARTMENT

DESIGN CERTIFICATION

THIS PLAT WAS PREPARED BY ME, AND IS CORRECT TO THE BEST OF MY KNOWLEDGE AND BELIEF.

Harry Jones #6343
NAME SURVEYOR REGISTRATION NO.

CHECK LIST

NO. OF BEDROOMS
DIMENSIONS
BEARINGS
TIE TO NEAREST STREET
SUBLOT NO. PARCEL NO.
SURROUNDING OWNERS
BLDG. DIMENSIONS FIN. GR.
BLDG. TIES FL'R. GRADES
APRON TYPE WIDTH THICKNESS
SIDEWALK TYPE WIDTH THICKNESS
CULVERT TYPE DIA. LENGTH
ROCK OUTCROPPINGS
WATER MAIN SIZE, LOCATION
SAN. SEWER SIZE % GR. LOC.
SAN. MH. CAST. ELEV. INV. ELEV.
SAN. CONN. SIZE, LOC. DEPTH
STORM SEWER SIZE % GR. LOC.
STORM MH. CAST ELEV. INV. ELEV.
PAV'T TYPE GRADE CURBS
GAS LINE LOC. SIZE PRESSURE
SEPTIC TANK LOCATION & DUPLICATION AREA
WELL LOCATION
ISOLATION RADIUS FROM WELL

REVISIONS					
NO.	DATE	BY	PLAN PREPARED BY: BABCOCK • JONES & ASSOCIATES, INC. PAINESVILLE, OHIO		
1	6/15/94	HJ			
2					
3			DRAWN BY HJ	SCALE 1" = 40'	PHONE NO. 357-1811
4			CHK'D. HJ	DATE 5/25/94	DRAWING NO. 94-110
5			CREW CHIEF KT	APP'D. HJ	

"AS BUILT" CERTIFICATION

I, HEREBY CERTIFY THAT THE CIRCLED GRADES ARE EXISTING FINISH GRADES CHECKED IN THE FIELD ON _____, 19____ AND ARE CORRECT TO THE BEST OF MY KNOWLEDGE AND BELIEF.

REGISTERED SURVEYOR REG. NO.

TBM - TOP OF IRON PIN @ S.E. CORNER ELEV = 100.00

LOW YIELD WATER FIXTURES REQUIRED ON ALL:
— Shower Head
— Toilet

"I, the undersigned hereby certify that this topography indicated by 6", 1' or 2' contours, and elevations shown hereon represent an actual field survey made by me on the 25th day of May, 1994 and that the elevations were taken at appropriate intervals and that as of that date they existed as indicated hereon."

Harry Jones #6343
Name Reg. No.