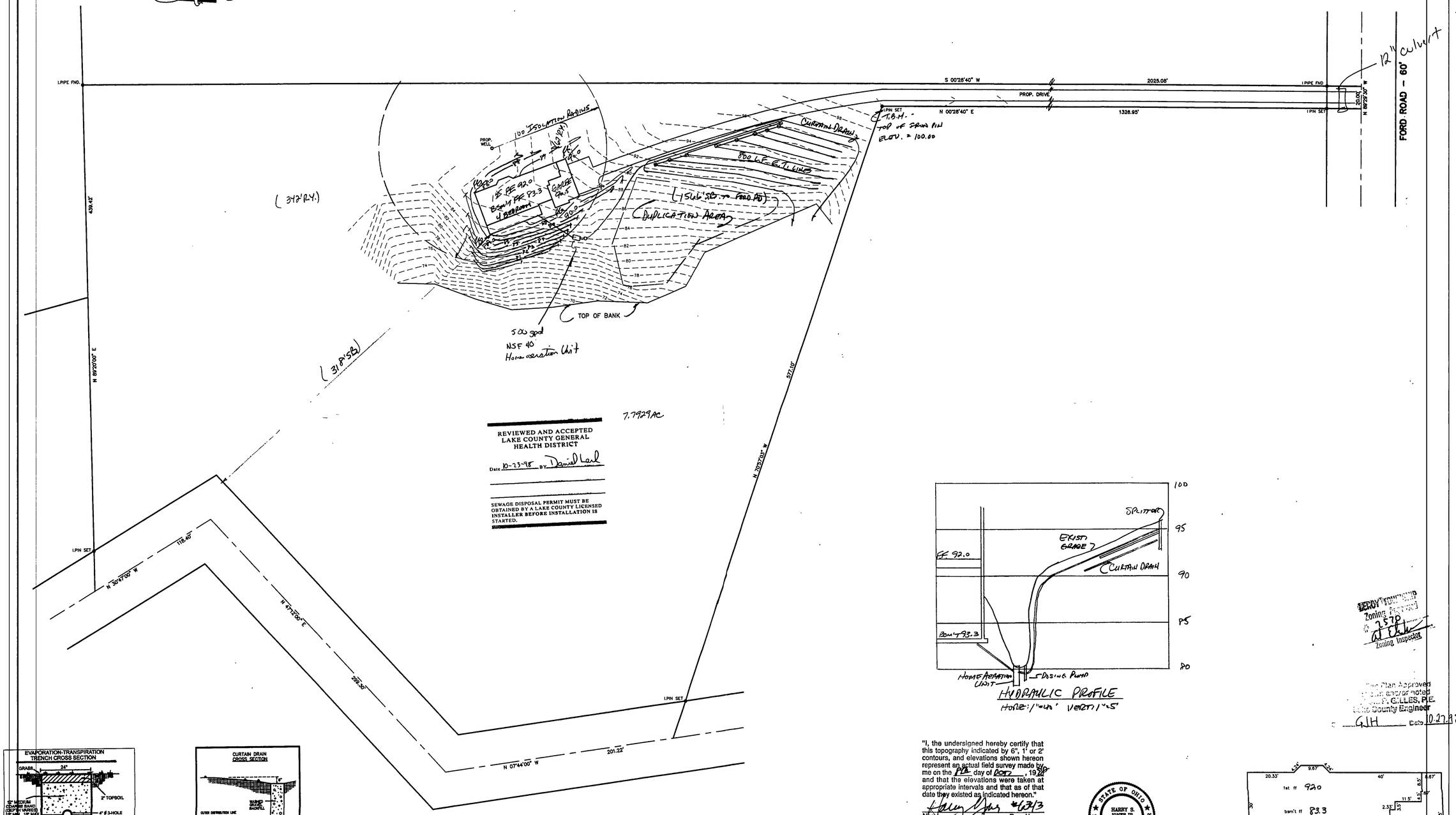





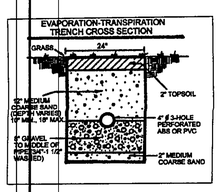


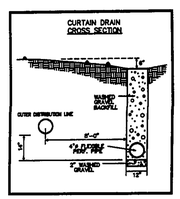


"I, the undersigned hereby certify that this topography indicated by 6", 1' or 2' contours, and elevations shown hereon represent an actual field survey made by me on the 12th day of Oct., 19 98 and that the elevations were taken at appropriate intervals and that as of that date they existed as indicated hereon."

Name Harry S. Jones Jr. 4/23/3 Reg. No.

STATE OF OHIO HARRY S. JONES, JR. S-6343 REGISTERED PROFESSIONAL SURVEYOR

LEROY TOWNSHIP Zoning Approved 7570 Zoning Inspector

This Plan Approved as shown and/or noted Robert F. GILLES, P.E. Lake County Engineer GJH Date 10-27-98

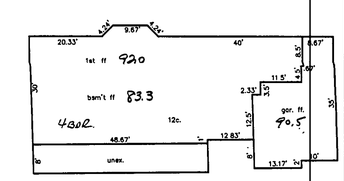


| REV NO. | DESCRIPTION | DATE | BY | CHK'D |
|---|---|---|---|---|
| | | | | |

BABCOCK, JONES AND ASSOCIATES, INC
CIVIL ENGINEERS – SURVEYORS – LAND PLANNERS
PAINESVILLE OHIO 44077

| | |
|---|---|
| DATE | 10/7/98 |
| DESIGN BY | H.J. |
| DRAWN BY | T.R. |
| APPROVED BY | H.J. |

SITE PLAN
FOR
KIETH NORMAN

LEROY TOWNSHIP LAKE COUNTY

SCALE: 1"=40'
JOB NO 93-265D
SHEET 1 OF 1