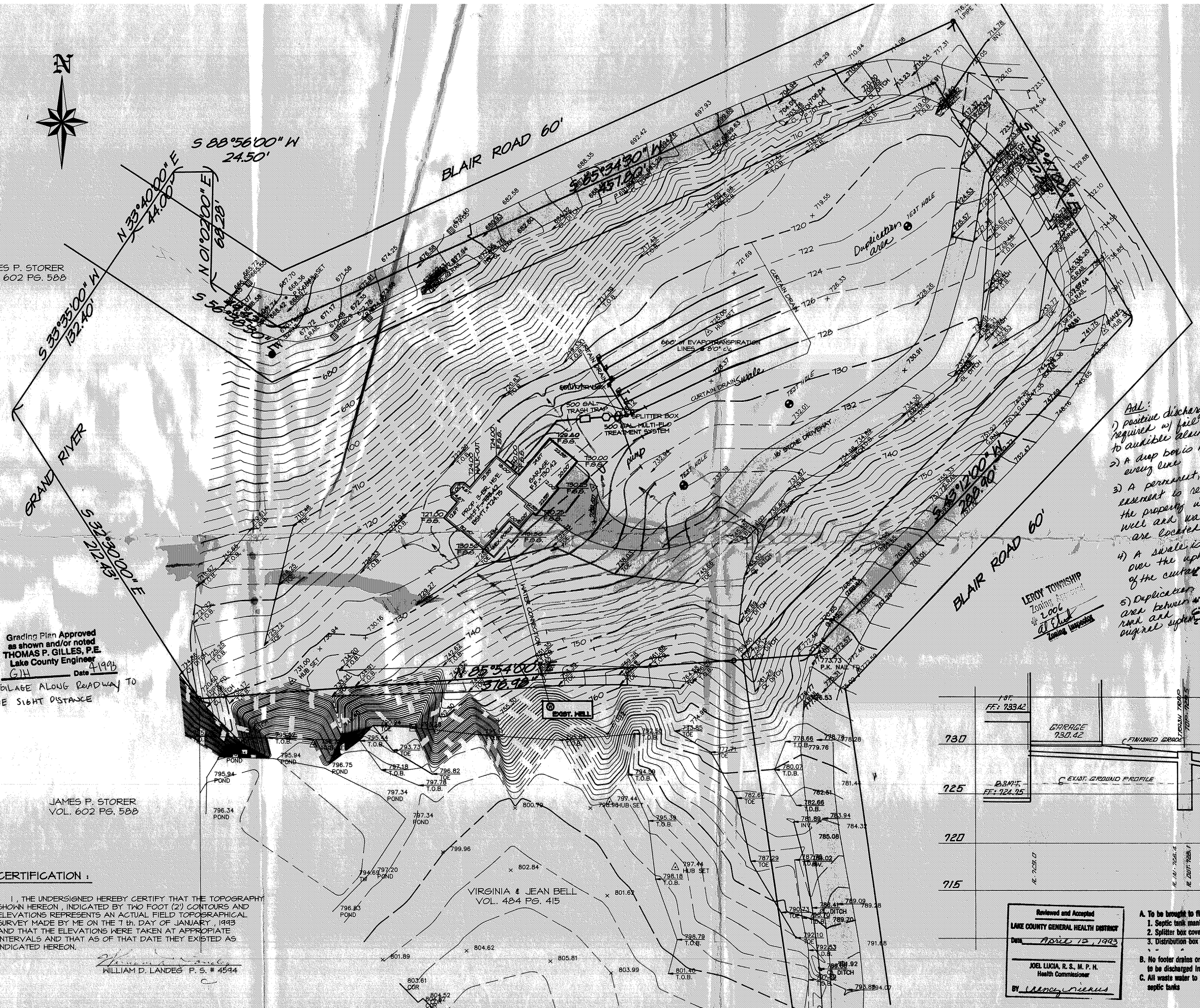

Grading Plan Approved as shown and/or noted
THOMAS P. GILLES, P.E.
Lake County Engineer
By GJH Date 4-19-93

CUT FOLIAGE ALONG ROADWAY TO IMPROVE SIGHT DISTANCE

CERTIFICATION :

I, THE UNDERSIGNED HEREBY CERTIFY THAT THE TOPOGRAPHY SHOWN HEREON, INDICATED BY TWO FOOT (2') CONTOURS AND ELEVATIONS REPRESENTS AN ACTUAL FIELD TOPOGRAPHICAL SURVEY MADE BY ME ON THE 7 th. DAY OF JANUARY, 1993 AND THAT THE ELEVATIONS WERE TAKEN AT APPROPIATE INTERVALS AND THAT AS OF THAT DATE THEY EXISTED AS INDICATED HEREON.

WILLIAM D. LANDEG P. S. # 4594

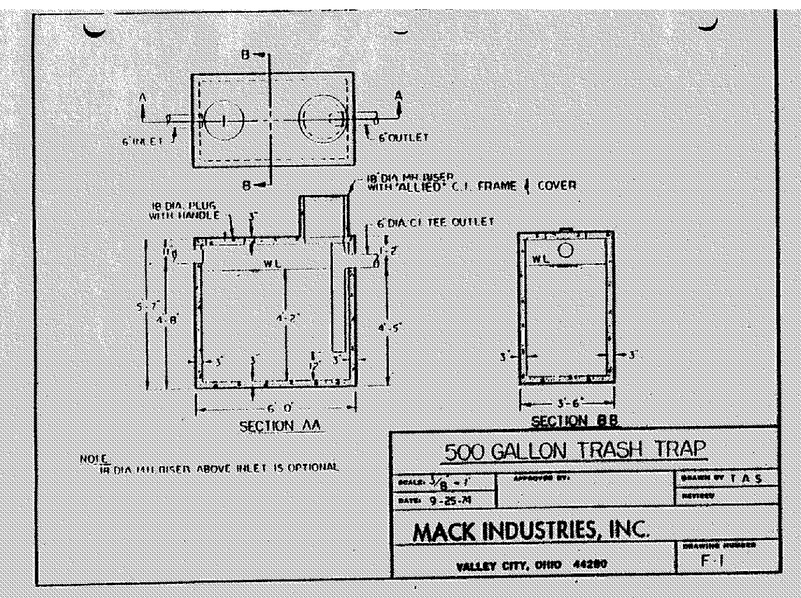

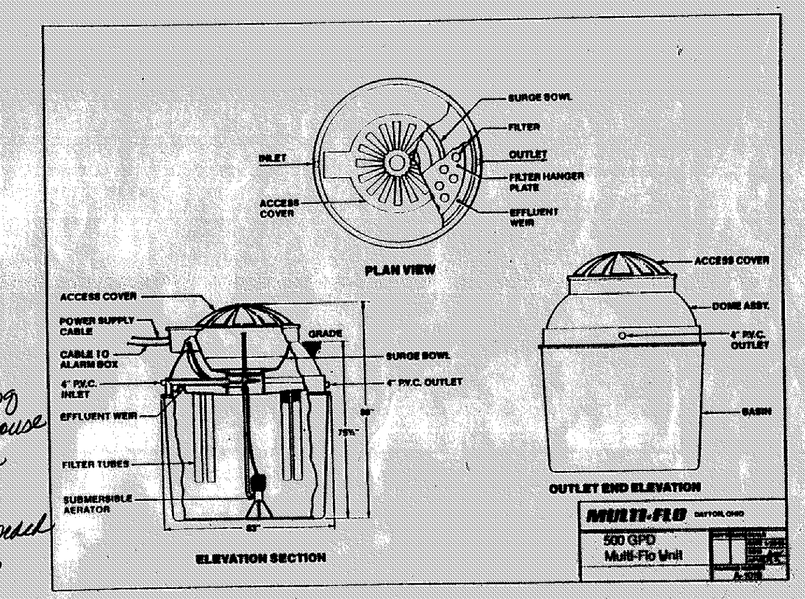

Add:
1) positive discharge pump required w/ fail safe wiring to audible alarm inside house
2) A drop box is needed on every line
3) A permanent, legal recorded easement to require for the property where the well and water line are located
4) A swale is needed over the uphill side of the curtain drain
5) Duplication area between septic and original system



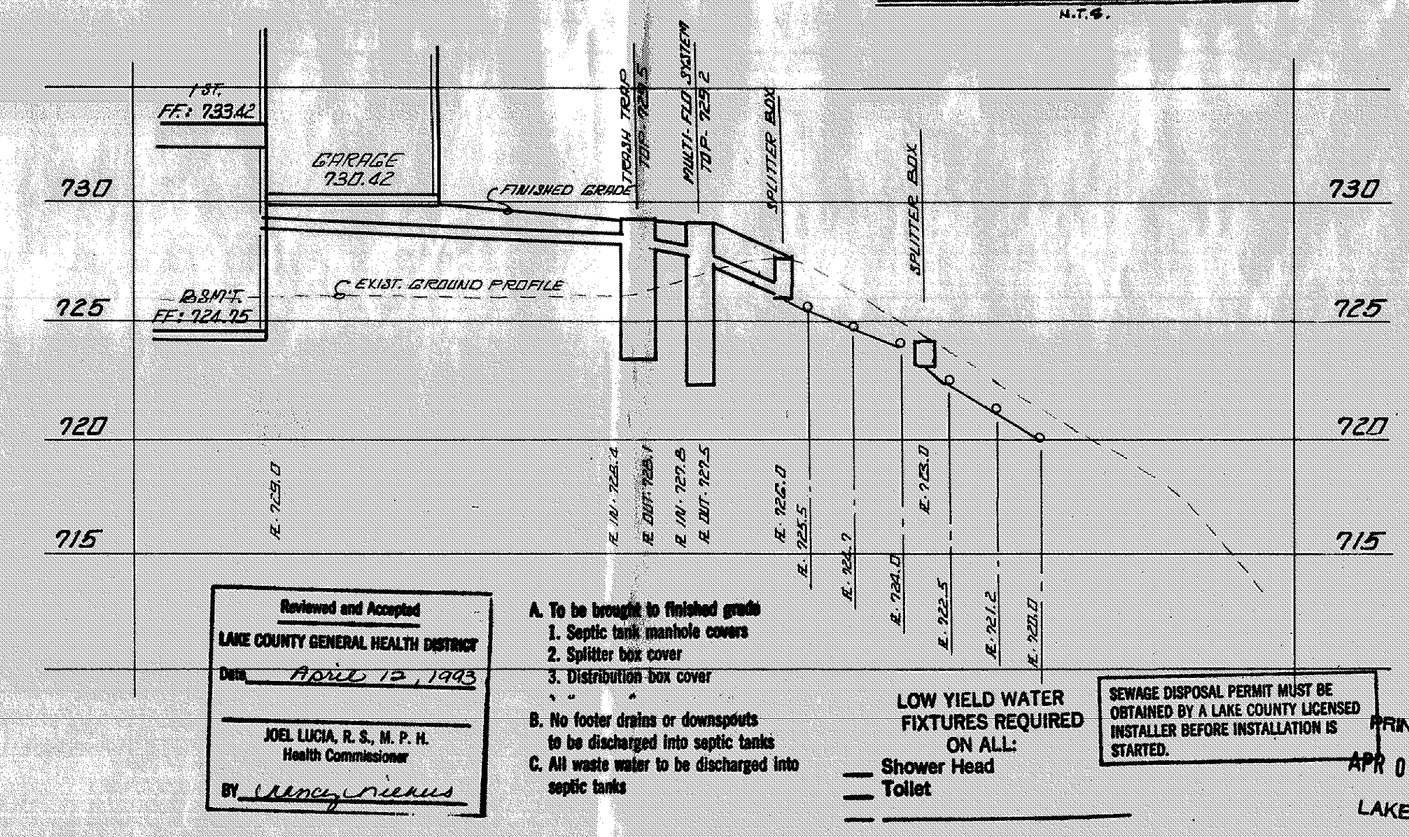

Reviewed and Accepted
LAKE COUNTY GENERAL HEALTH DISTRICT
Date April 13, 1993
JOEL LUCIA, R. S., M. P. H.
Health Commissioner
BY Nancy Nieves

A. To be brought to finished grade
1. Septic tank manhole covers
2. Splitter box cover
3. Distribution box cover
B. No footer drains or downspouts to be discharged into septic tanks
C. All waste water to be discharged into septic tanks

LOW YIELD WATER FIXTURES REQUIRED ON ALL:
__ Shower Head
__ Toilet
__ ____

SEWAGE DISPOSAL PERMIT MUST BE OBTAINED BY A LAKE COUNTY LICENSED INSTALLER BEFORE INSTALLATION IS STARTED.

PRINTED APR 05 1993

Lake Inc.
Engineers & Surveyors
22601 EUCLID AVE. WICKLIFFE, OHIO

Rev. No.	Description	Date	By	CH'K'D
	REVISED SEPTIC SYSTEM - MULTI-FLO - PER DSMHER	4-5-93	D.A.	

SITE PLAN for ROBERT WALKER
TOWNSHIP of LEROY

Drawn By	D.Abbott
Filename:	#92-195
Checked By:	
Approved By:	

SITE PLAN

Scale:	
Horiz. 1" = 30'	
Vert. 1" = 30'	
Sheet No.	Of
1	1