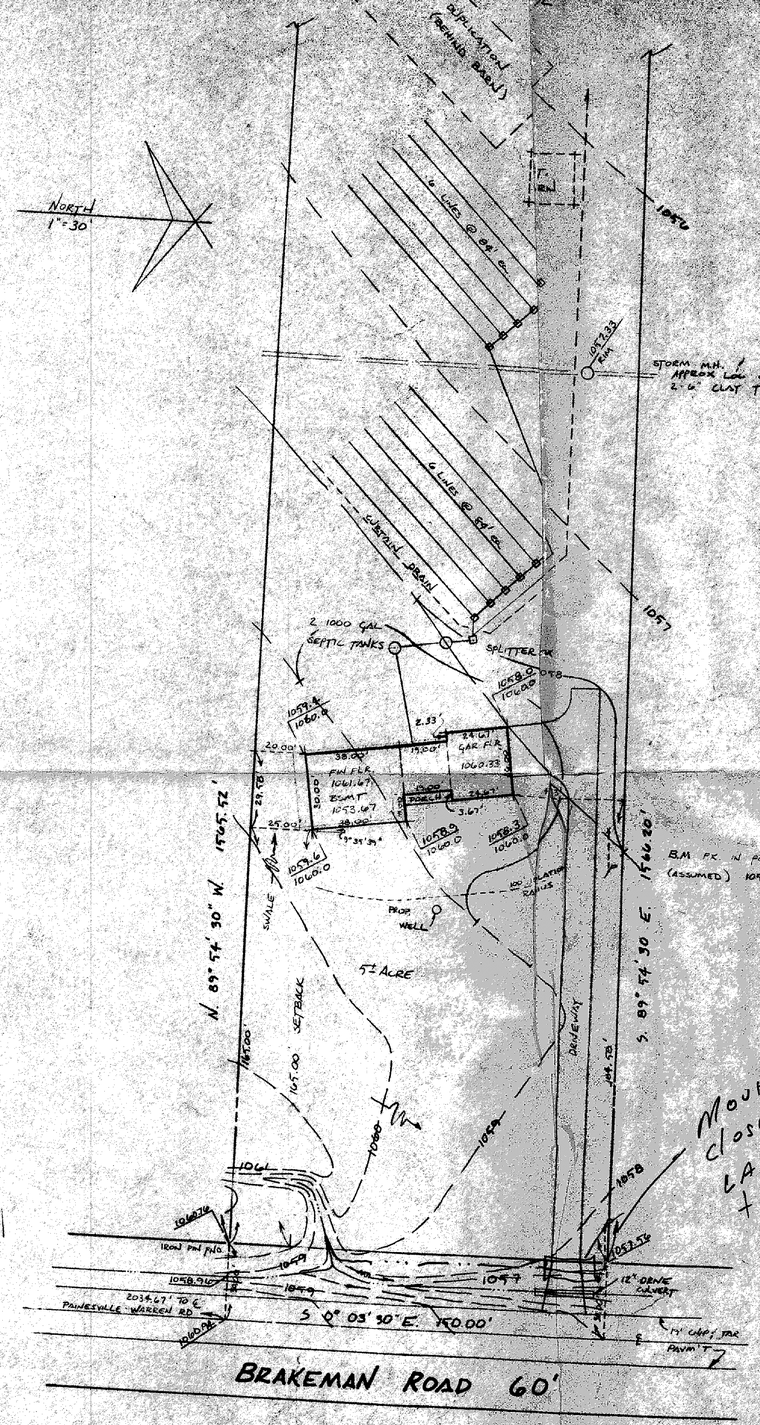

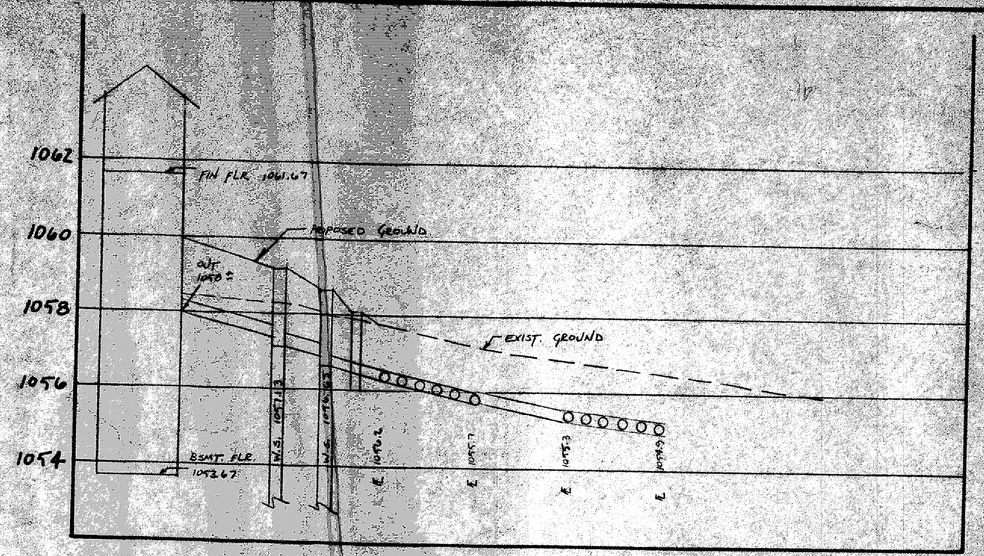

HYDRAULIC PROFILE 1" = 30' HORIZ. 1" = 20' VERT.

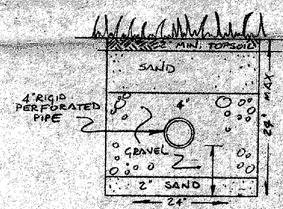

TRENCH DETAIL

DESIGN CERTIFICATION	AS BUILT CERTIFICATION
THIS PLAT WAS PREPARED BY ME AND IS CORRECT TO THE BEST OF MY KNOWLEDGE AND BELIEF.	I HEREBY CERTIFY THAT THE CIRCLED GRADES AND EXISTING FINISH GRADES CHECKED IN THE FIELD ON _____ AND THAT THEY ARE CORRECT TO THE BEST OF MY KNOWLEDGE AND BELIEF.

Grading Plan Approved as shown and/or noted
THOMAS P. GILLES, P.E.
Lake County Engineer
By TG Date 17 Aug 83

REVISED 8-4-83 F.B. 470 Pg. 137

SITE PLAN for REGIS RANKIN

PART OF LOT No. 24, LEROY TOWNSHIP, LAKE COUNTY, OHIO

DATE May 31, 83
SCALE 1" = 30'
DRAWN BY JBM
CHKD BY RJZ
F.B. 470 Pg. 137

COLPETZER · WOODS CONSULTANTS, INC.
MENTOR, OHIO 44060

SHEET 1 OF
CONTRACT NO. 83-143

5709-7-7