7101 CENTER STREET MENTOR OHIO 44060
216-974-0555
FAX 974-8054
AZ TECH
SURVEYORS and ENGINEERS
Civil Engineering-Land Surveying

I CERTIFY THAT THIS PLAN WAS PREPARED BY ME AND IS CORRECT TO THE BEST OF MY KNOWLEDGE AND BELIEF.

SJ Topolski
PE # 44513
9.15.94

I, the undersigned hereby certify that the topography indicated by 0.5' or 2' contours, and elevations shown hereon represent an actual survey field survey made by me on the 12th day of July 1994 and that the elevations were taken at appropriate intervals and that as of that date they existed as indicated hereon.

SJ Topolski — 44513
Name — Reg.#

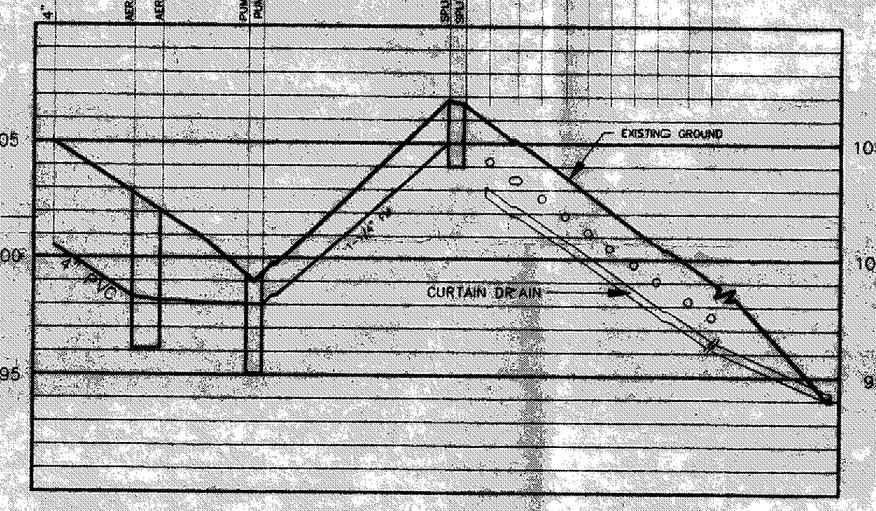

PROFILE

VERTICAL SCALE: 1" = 5'
HORIZONTAL SCALE 1" = 30'

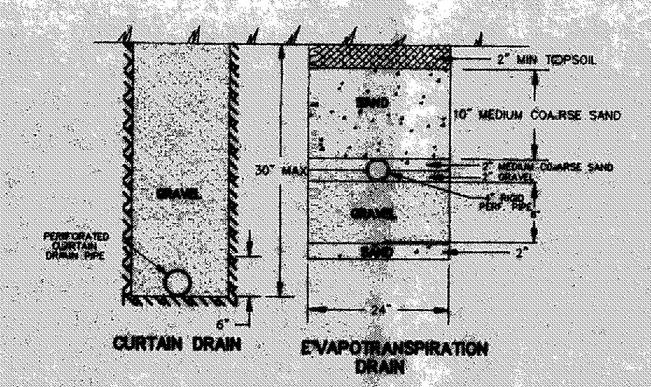

TRENCH DETAIL
NOT TO SCALE

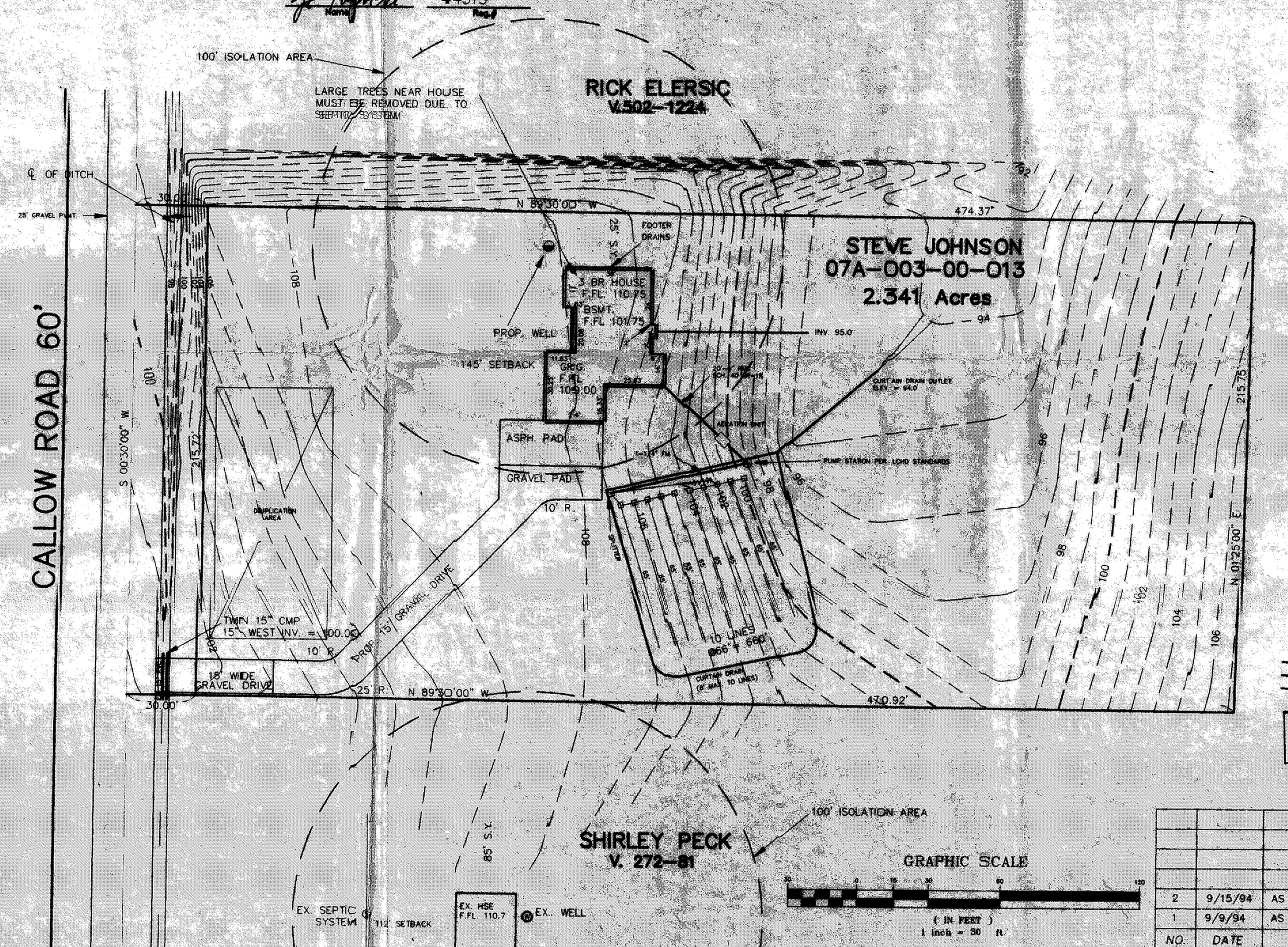

GRAPHIC SCALE
(IN FEET)
1 inch = 30 ft

Reviewed and Accepted
LAKE COUNTY GENERAL HEALTH DISTRICT
Date 9-6-94
JOEL LUCIA, R. S., M.P.H.
Health Commissioner
BY J. Lindsey

A. To be brought to finished grade
1. Septic tank manhole covers
2. Splitter box cover
3. Distribution box cover
B. No footer drains or downspouts to be discharged into septic tanks
C. All waste water to be discharged into septic tanks

LOW YIELD WATER FIXTURES REQUIRED ON ALL:
— Shower Head
— Toilet

(Grading Plan Approved as shown and/or noted
THOMAS P. GILLES, P.E.
Lake County Engineer
By
Date 12/9/94

SEWAGE DISPOSAL PERMIT MUST BE OBTAINED BY A LAKE COUNTY LICENSED INSTALLER BEFORE INSTALLATION IS STARTED.

NO.	DATE	DESCRIPTION	BY
2	9/15/94	AS PER LCHD	SL/JT
1	9/9/94	AS PER LCHD	SL/JT

SITE PLAN FOR: STEVE JOHNSON
BEING KNOWN AS A 2.341 Acre PARCEL OF LAND AS DESCRIBED IN V.601-591 OF THE LAKE COUNTY RECORDS OF DEEDS
TOWNSHIP OF LEROY, LAKE COUNTY, OHIO.

DRAWN BY: SRL — DATE: 7/94