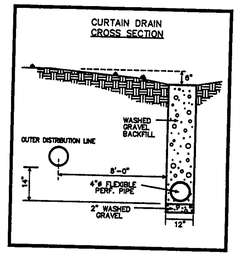


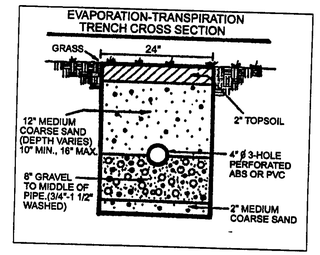


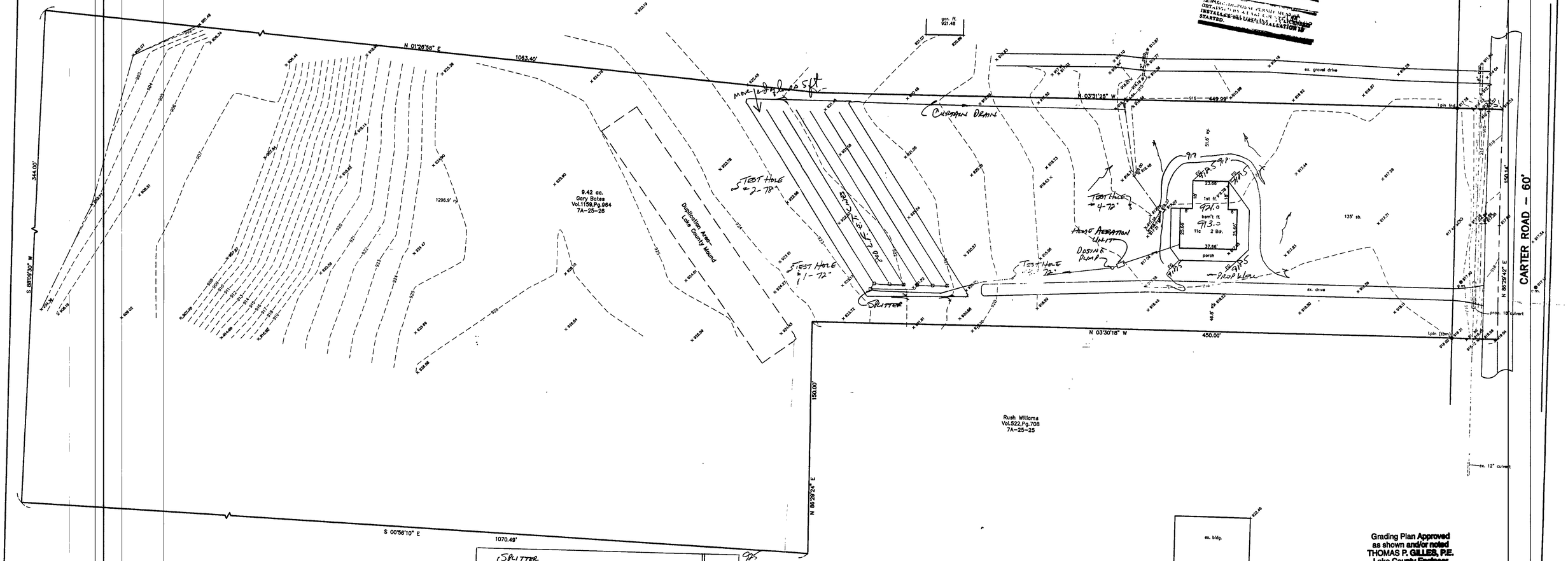


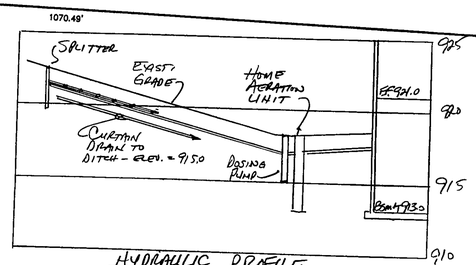


HYDRAULIC PROFILE
Horiz. 1" = 30' Vert. 1" = 5'

REVIEWED AND APPROVED BY LAKE COUNTY GENERAL HEALTH DISTRICT
9-17-99
Donald B. Monroe
DO NOT BEGIN INSTALLATION UNTIL PERMIT IS ISSUED. INSTALLATION MUST BE COMPLETED WITHIN 90 DAYS OF PERMIT ISSUANCE OR PERMIT MUST BE RE-STARTED.

Grading Plan Approved as shown and/or noted
THOMAS P. GILLES, P.E.
Lake County Engineer
By TPM Date 9/20/99
REF. Bonding permit # 2641

"I, the undersigned hereby certify that this topography indicated by 6", 1', or 2' contours, and elevations shown hereon represent an actual field survey made by me on the 13th day of Aug., 19 99 and that the elevations were taken as appropriate intervals and that as of that date they existed as indicated hereon."

Harry S. Jones #10343
Name Reg. No.

STATE OF OHIO HARRY S. JONES, JR. S-6343 Registered PROFESSIONAL SURVEYOR

TBM – top of 1pin elev. 918.31

| REV NO. | DESCRIPTION | DATE | BY | CHK'D |
|---|---|---|---|---|
| 1 | Revise septic and house location. | 8/26/99 | A.H. | |
| 2 | Revise septic and house location. | 9/16/99 | A.H./H.J. | |

BABCOCK, JONES AND ASSOCIATES, INC
CIVIL ENGINEERS – SURVEYORS – LAND PLANNERS
PAINESVILLE OHIO 44077

| | |
|---|---|
| DATE | 8/16/99 |
| DESIGN BY | H.J. |
| DRAWN BY | A.H. |
| APPROVED BY | H.J. |

SITE PLAN
FOR
MICHELE BATES

LEROY TWP. LAKE COUNTY

SCALE: 1" = 30'
JOB NO 99-204
SHEET 1 OF 1