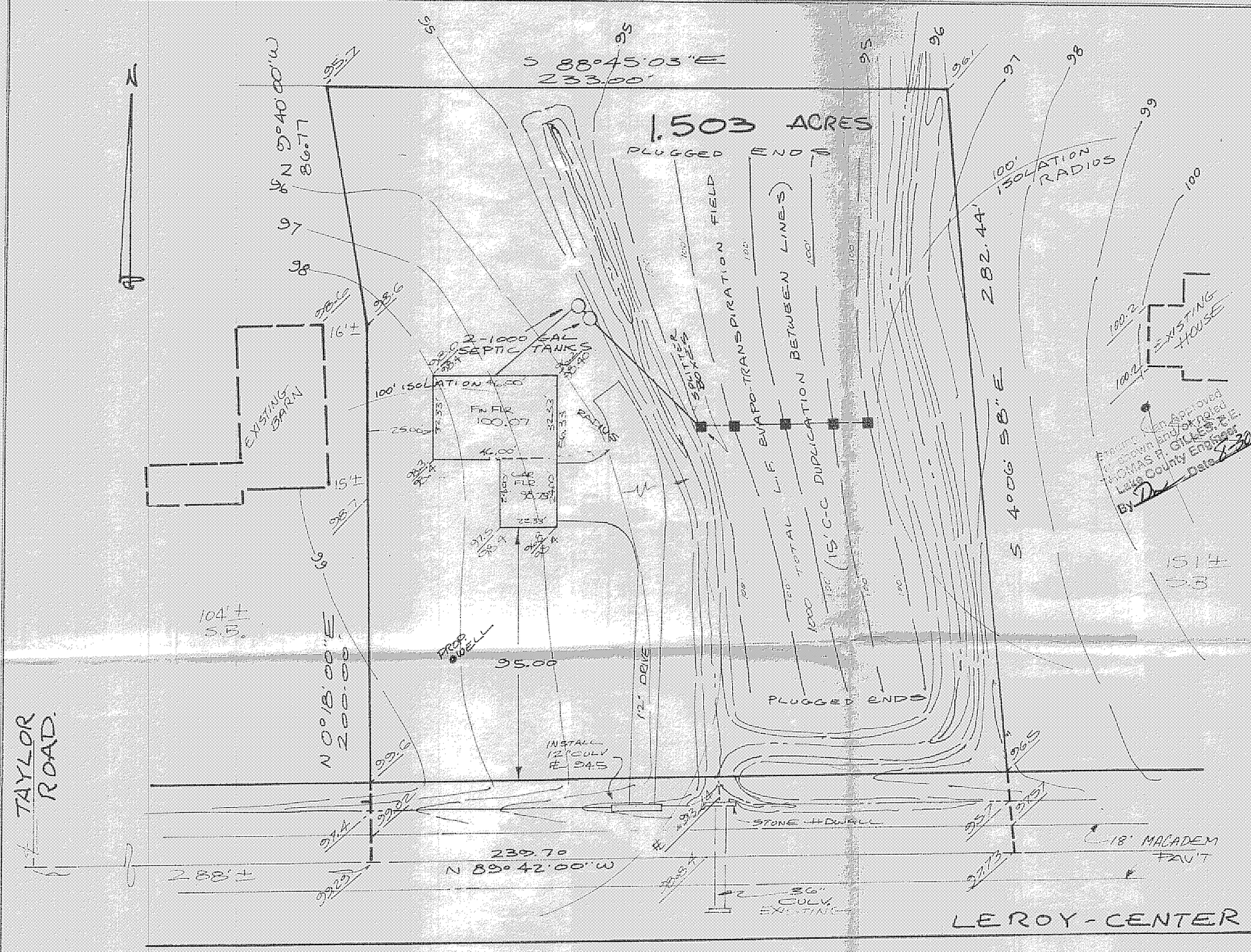


# SITE PLAN

for INTER LINE
CLIENT OWNER

PO Box 918 PAINESVILLE, OHIO
ADDRESS STREET CITY

Lewis # 13981
SUBLOT NO. SUBDIVISION NAME VOL. PAGE

38 LEROY TOWNSHIP OHIO
LOT, ~~TRACT~~

## REMARKS

ALL BOUNDARY DATA SHOWN WAS OBTAINED FROM (DEEDS, RECORDED SUBDIVISION PLAT OR OTHER PUBLIC RECORDS). LOCATIONS AS SHOWN OF ADJACENT WELLS AND SEPTIC TANKS OBTAINED FROM LAKE COUNTY HEALTH DEPARTMENT.

## LEGEND

SANITARY MANHOLE
PROPOSED CONTOURS
EXIST. ELEV. 100.0
100.0 PROP. ELEV.
WATER VALVE (GAS)
DIRECTION OF SURFACE DRAINAGE

## CHECK LIST

NO. OF BEDROOMS
DIMENSIONS
BEARINGS
TIE TO NEAREST STREET
SUBLOT NO. PARCEL NO.
SURROUNDING OWNERS
BLDG. DIMENSIONS FIN. GR.
BLDG. TIES FL'R. GRADES
APRON TYPE WIDTH THICKNESS
SIDEWALK TYPE WIDTH THICKNESS
CULVERT TYPE DIA., LENGTH
ROCK OUTCROPPINGS
WATER MAIN SIZE, LOCATION
SAN. SEWER SIZE % GR. LOC.
SAN. MH. CAST. ELEV. IN. ELEV.
SAN. CONN. SIZE, LOC. DEPTH
STORM SEWER SIZE % GR. LOC.
STORM MH. CAST ELEV. INV. ELEV.
PAV'T TYPE GRADE CURBS
GAS LINE LOC. SIZE PRESSURE
SEPTIC TANK LOCATION & DUPLICATION AREA
WELL LOCATION
ISOLATION RADIUS FROM WELL

## DESIGN CERTIFICATION

THIS PLAT WAS PREPARED BY ME, AND IS CORRECT TO THE BEST OF MY KNOWLEDGE AND BELIEF.

Richard J. Blake PS#5244
NAME SURVEYOR REGISTRATION NO.

## "AS BUILT" CERTIFICATION

I HEREBY CERTIFY THAT THE CIRCLED GRADES ARE EXISTING GRADES OBTAINED ON THE SITE ON _____ 19__ AND ARE CORRECT TO THE BEST OF MY ACKNOWLEDGMENT AND BELIEF.

Erosion Plan Approved as shown and/or noted
THOMAS R. GILLES, P.E.
Lake County Engineer
By [signature] Date 8-30-79

LAND DESIGN consultants, inc.
9613 JACKSON STREET MENTOR OHIO 44060
TELEPHONE (216) 951-6872 or 354-6646

| | | | | | |
|---|---|---|---|---|---|
| 1 | NEW HOUSE | 5/1/79 | DRAWN BY [initials] | SCALE 1"=30' | DRAWING NO. |
| 2 | | | CHK'D. | DATE 1/17/79 | 238-SE |
| 3 | | | CREW CHIEF RWH | APP'D. | |

LEROY TOWNSHIP
Zoning Approved
#1241 29 AUG 79
[signature]
Zoning Inspector

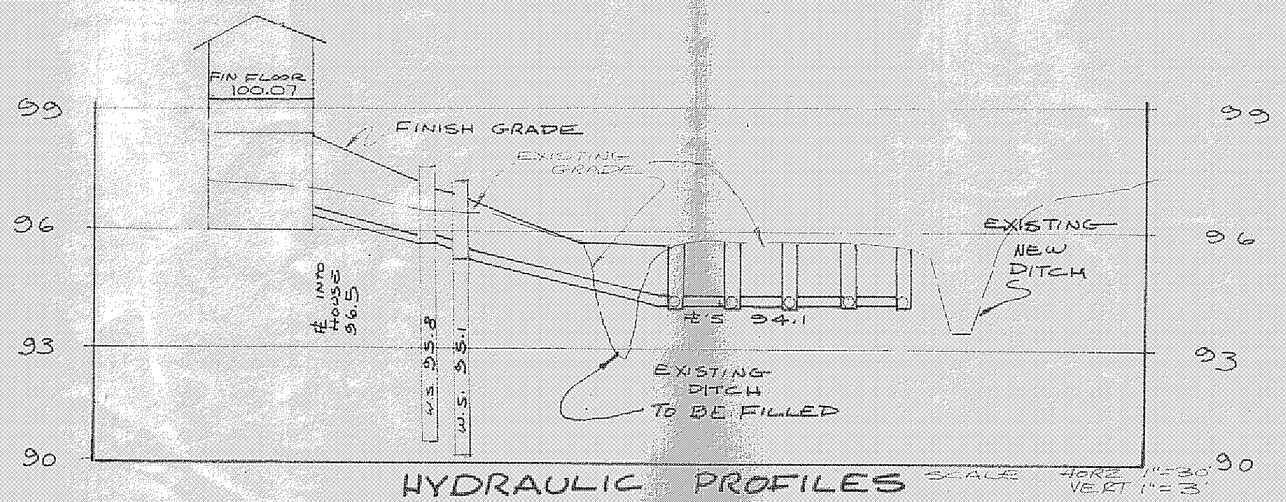


HYDRAULIC PROFILES SCALE HORZ 1"=30' VERT 1"=3'

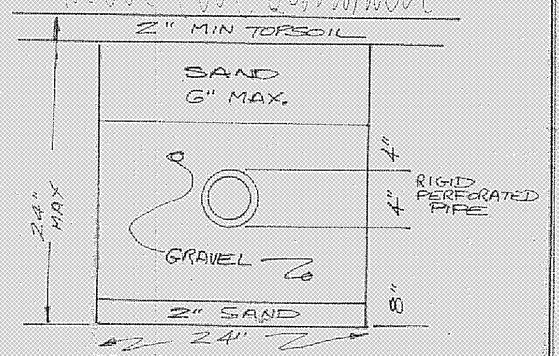


TRENCH DETAIL