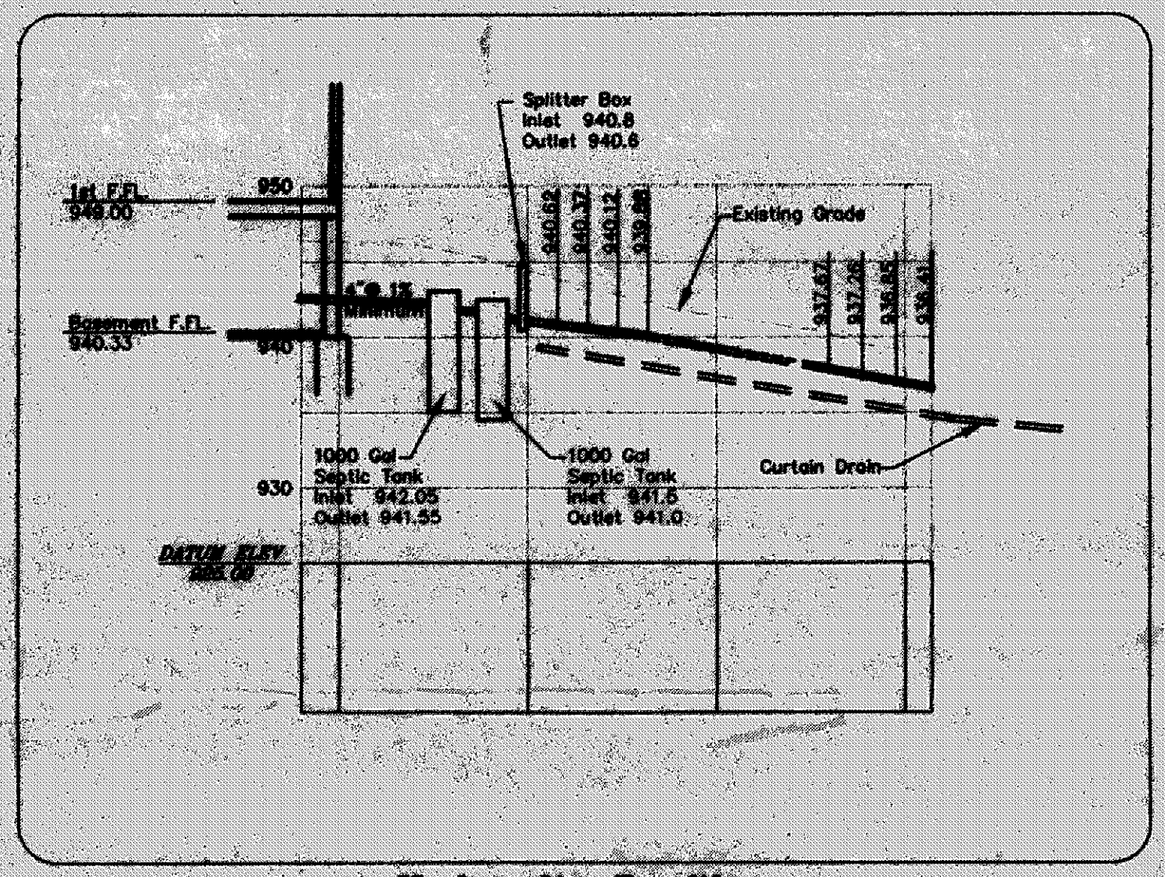

Hydraulic Profile

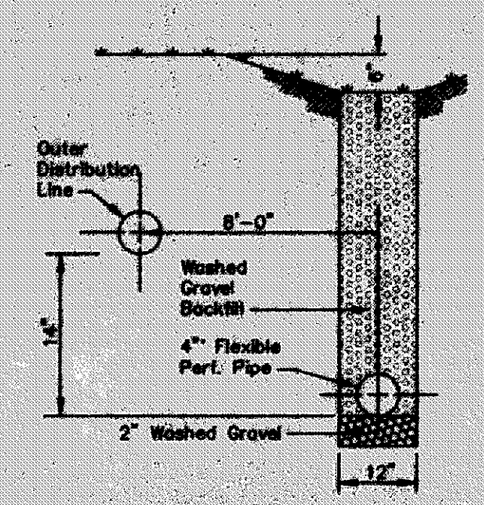

CURTAIN DRAIN CROSS SECTION
NO SCALE

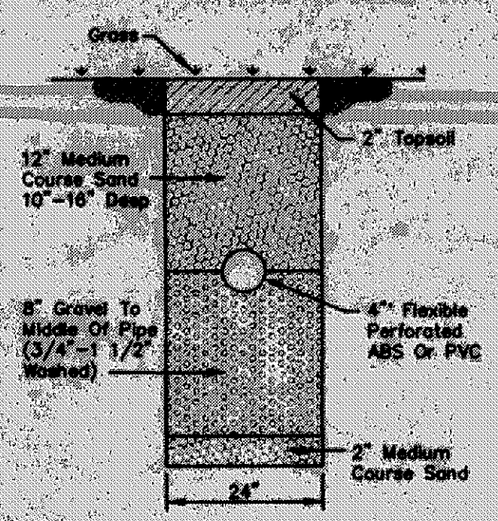

EVAPORATION-TRANSPIRATION
TRENCH CROSS-SECTION
NO SCALE

SITE PLAN

for : R. L. Moore Homes
CLIENT

7121 Ravenna Rd. — ADDRESS
Concord — CITY
Ohio — STATE
44077 — ZIP

10 — SUBLOT No.
Piney Hollow — SUBDIVISION NAME
18 — VOL.
15 — PAGE
LOT
TRACT
Leroy Twp. — CITY
Ohio — STATE

Foresight Engineering Group

216 286-1010
216 286-1034 fax
320 Center Street, Unit F
Chardon, Ohio 44024

Engineers & Surveyors

DESIGN CERTIFICATION

This Site Plan was prepared by Foresight Engineering Group, Inc., and is correct to the best of my knowledge and belief.

NAME

CHECK LIST

LOT DIMENSIONS & BEARINGS
TIE TO NEAREST STREET
SUBLOT No. (PARCEL No.)
SURROUNDING OWNERS
BUILDING DIMENSIONS
SETBACK, SIDEYARD, REARYARD
FINISH GRADES
DRIVE & APRON TYPE, WIDTH, THICKNESS
SIDEWALK TYPE, WIDTH, THICKNESS
CULVERT TYPE, DIAM., LENGTH
WATER MAIN SIZE, LOCATION
SAN. SEWER SIZE, % GRADE, LOC.
SAN. MH. CAST. ELEV., INV. ELEV.
SAN. CONN. SIZE, % GRADE, LOC.
STROM SEWER SIZE, % GRADE, LOC.
STORM MH. CAST. ELEV., INV. ELEV.
PAV'T TYPE, GRADE, CURBS
GAS LINE LOC., SIZE
SEPTIC SYSTEM & DUPLICATION
WELL LOCATION & ISOLATION RADIUS

STATE SEAL

"AS BUILT" CERTIFICATION

I hereby certify that the circled information is existing as obtained on the site _____ 19___ and is correct to the best of my knowledge and belief.

NAME

SCALE : 1"=40' HOR. 1"=10' VER.	1	
FILE NAME: I:\RLM19709\site10	2	
DATE : June 24, 1997	3	

BENCHMARK: PK nail in root of 14" hickory - El. 948.98

"I, the undersigned hereby certify that this topography, indicated by 6", 1' or 2' contours, and the elevations shown hereon represent an actual field survey made by Foresight Engineering Group, Inc. on the 11th day of June 19 97 and that the elevations were taken at appropriate intervals and that as of that date they existed as indicated hereon."

NAME

2 WORKING DAYS BEFORE YOU DIG
CALL TOLL FREE 800-362-2764

PRINTED

EXISTING UNDERGROUND UTILITIES NOTES:
The location both horizontal and vertical of the underground utilities shown hereon, have been obtained by a diligent and comprehensive search of available records. Verification by field observation, has been conducted where practical. However, Foresight Engineering Group, Inc. does not guarantee the completeness nor accuracy thereof.

I:\Sketproj\RLM19709\CAD\site10a Tue Jun 24 13:13:39 1997 Copyright Foresight Engineering Group, Inc.