SHEET 1 OF

REVIEWED AND ACCEPTED
LAKE COUNTY GENERAL
HEALTH DISTRICT

Date 3-11-02 BY Gerald B Norris

SEWAGE DISPOSAL PERMIT MUST BE OBTAINED BY A LAKE COUNTY LICENSED INSTALLER BEFORE INSTALLATION IS STARTED

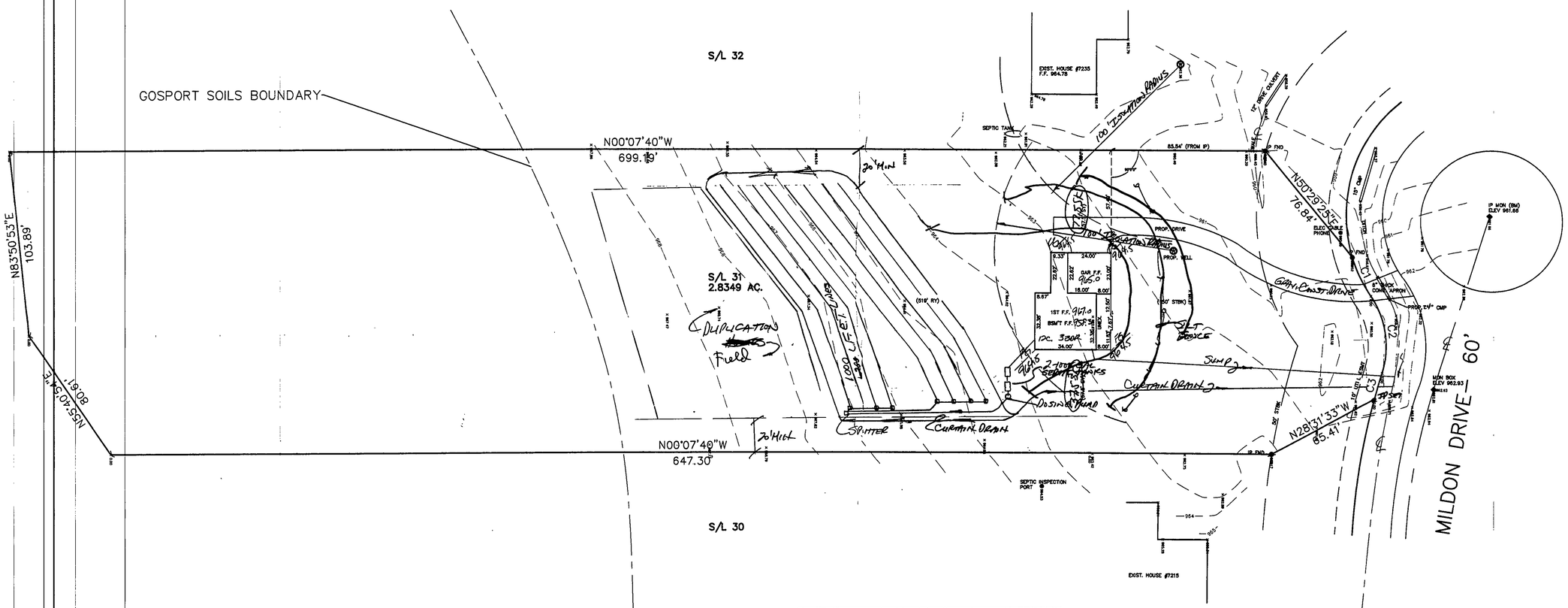

Grading Plan Approved
as shown and/or noted
JAMES R. GILLS, P.E.
Lake County Engineer
By GJH Date 3/21/02

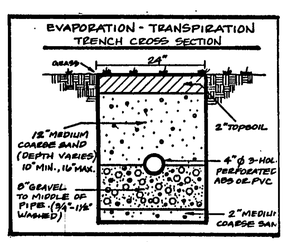

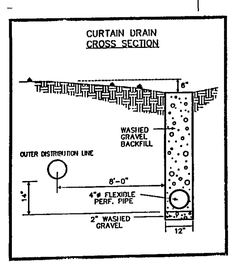

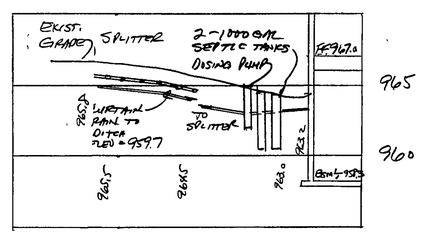

HYDRAULIC PROFILE
HORZ: 1"=30' VERT: 1"=5'

CURVE TABLE						
CURVE	LENGTH	RADIUS	TANGENT	CHORD	BEARING	DELTA
C1	24.20	80.00	12.19	24.11	S83°46'20"W	17°20'00"
C2	45.40	50.00	24.40	43.85	N81°06'57"E	52°01'12"
C3	15.09	370.00	7.55	15.09	N74°02'34"W	02°20'15"

"I, the undersigned hereby certify that this topography indicated by 6", 1', or 2' contours, and elevations shown hereon represent an actual field survey made by me on the 4th day of March 2002 and that the elevations were taken at appropriate intervals and that as of that date they existed as indicated hereon."

Harry Jones #6343
Name Reg. No.

BM- IP MON
ELEV. 961.66

Zoning Inspector

STATE OF OHIO
HARRY S. JONES, JR.
S-6343
REGISTERED
PROFESSIONAL SURVEYOR

REV NO.	DESCRIPTION	DATE	BY	CHK'D
1	REVISED SEPTIC	3/7/02	HJ	HJ

BABCOCK, JONES AND ASSOCIATES, INC
CIVIL ENGINEERS – SURVEYORS – LAND PLANNERS
PAINESVILLE OHIO 44077

DATE	3/5/02
DESIGN BY	H.J.
DRAWN BY	M.M.
APPROVED BY	H.J.

SITE PLAN
FOR
MILLERSBURG HOMES
MELDON DR. CASCADE RIDGE SUB S/L 31
LEROY TOWNSHIP LAKE COUNTY, OHIO

SCALE 1"=30'
JOB NO 02-031-31
SHEET 1 OF 1