N

MIN 200 GPM SEWAGE PUMPS

S/L 33

SEPTIC AREA

N 00°07'40" E 807.74'

FF 945.85

EXIST. WELL

100' ISOLATION DISTANCE

I.P. FD.

S 52°20'35" E 128.71'

S/L 32
2.6966 AC.

TOP OF BANK

1000 LF ET LINES

2-1000 GAL SEPTIC TANKS w/ PUMPS

DUPLICATION AREA

SPLITTER

CANOPY

1ST FF 965.00
BSMT FF 956.50
1 SC., 3 BDRM.

GARAGE FF 965.0

PROP. WELL

PROP. DRIVE

N 78°26'56" E 142.69'

167' S.B.

(550' ± E.Y.)

N 53°50'59" E 48.19'

97.00'

N 00°07'40" E 699.16'

N 50°29'29" E 76.64'

℄ McMILLAN CREEK

S/L 31
VACANT

MILDON DR. - 60'

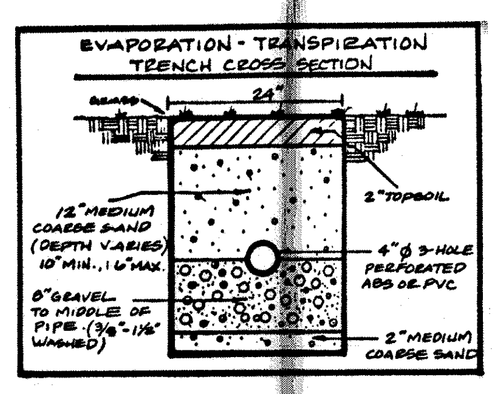

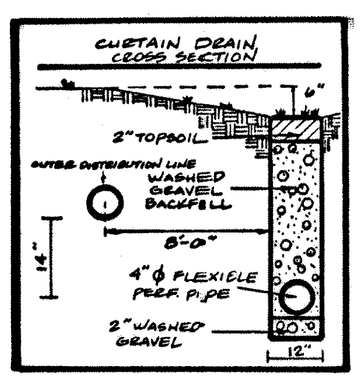

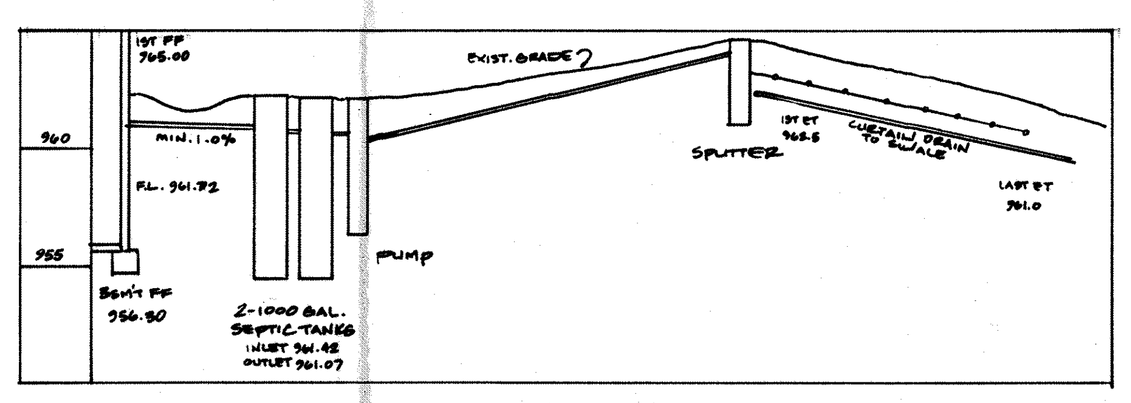

HYDRAULIC PROFILE
HORZ. 1" = 30', VERT. 1" = 5'

APPROVED AS NOTED
BY JHB
DATE 3/19/94
LDC INC.

Reviewed and Accepted
LAKE COUNTY GENERAL HEALTH DISTRICT
DBM# 30255-941
contain to road side b
JOEL LUCIA, R. S., M. P. H.
Health Commissioner
BY J. Lucia

LOW YIELD WATER FIXTURES REQUIRED ON ALL:
__ Shower Head
__ Toilet

SEWAGE DISPOSAL PERMIT MUST BE OBTAINED BY A LAKE COUNTY LICENSED INSTALLER BEFORE INSTALLATION IS STARTED.

A. To be brought to finished grade
1. Septic tank manhole covers
2. Splitter box cover
3. Distribution box cover
" " "
B. No footer drains or downspouts to be discharged into septic tanks
C. All waste water to be discharged into septic tanks

BENCHMARK: TOP I.P. S/L 34 #35
ELEV. = 901.15

"I, the undersigned hereby certify that this topography indicated by 6", 1' or 2' contours, and elevations shown hereon represent an actual field survey made by me on the 9TH day of MARCH, 1994 and that the elevations were taken at appropriate intervals and that as of that date they existed as indicated hereon."

Harry Jones #6343
Name Reg. No.

Grading Plan Approved as shown and/or noted
THOMAS P. GILLES, P.E.
Lake County Engineer
By GJH Date 4 1994

STATE OF OHIO
HARRY S. JONES, JR.
S-6343
REGISTERED SURVEYOR

REV NO.	DESCRIPTION	DATE	BY	CHK'D

SITE PLAN FOR MILLERSBURG HOMES

BABCOCK, JONES AND ASSOCIATES, INC
CIVIL ENGINEERS - SURVEYORS - LAND PLANNERS
PAINESVILLE OHIO 44077

DATE MARCH '94
DESIGN BY HT
DRAWN BY D
APPROVED BY HT

S/L 32 CASCADE RIDGE SUBDIVISION
Vol. 16 Pg. 14
LEROY TOWNSHIP
LAKE COUNTY OHIO

SCALE 1" = 30'
JOB NO 90-022-32
SHEET 1 OF 1