SITE PLAN

for : LOUIS DEBELJAK
CLIENT

6366 BROOKS BLVD. MENTOR
ADDRESS STREET CITY

9 HEMLOCK RIDGE SUBD
SUBLOT No. SUBDIVISION NAME VOL. PAGE

48 & 64 LEROY
LOT TRACT TOWNSHIP OHIO

LAND DESIGN consultants
Civil Engineers and Surveyors
8895 EAST AVENUE · MENTOR · OHIO 44060
TELEPHONE 255-8483 354-9530 951-LAND

DESIGN CERTIFICATION

THIS PLAT WAS PREPARED BY ME, AND IS CORRECT TO THE BEST OF MY KNOWLEDGE AND BELIEF.

NAME

CHECK LIST

STATE OF OHIO
THOMAS P. GILLES JR.
5-7-97
REGISTERED PROFESSIONAL ENGINEER

"AS BUILT" CERTIFICATION

I HEREBY CERTIFY THAT THE CIRCLED INFORMATION IS EXISTING AS OBTAINED ON THE SITE 1994 AND IS CORRECT TO THE BEST OF MY KNOWLEDGE AND BELIEF.

NAME

LEGEND	DRAWN BY	SCALE
STORM MANHOLE, SANITARY MANHOLE, EXISTING CONTOURS, PROPOSED CONTOURS, CONT. ELEV. 99.0 100.0 PROP. ELEV., DIRECTION OF SURFACE DRAINAGE	JRP\TOPO.dwg	1"=30'
	CHK'D BY RAT	DATE JULY 7, 1997
	1	
	2	

ACCEPTED: CITY ENGINEER DATE

BENCHMARK

TBM: RIM EXISTING CATCH BASIN IN FRONT OF S\L 8
ELEVATION: 872.00

LEROY TOWNSHIP
Zoning Approved
#2962
Zoning Inspector

Lurzeia W. Wood
Vol 396 Pg 344 dr

Grading Plan Approved as shown and/or noted
THOMAS P. GILLES, P.E.
Lake County Engineer
By 6/14 Date 9-2-97
15" Drive Culvert

DWG. NAME
DEBELJ-9701

REVIEWED AND ACCEPTED
LAKE COUNTY GENERAL HEALTH DISTRICT
By Thomas J. Daniel
System, house, well & driveway must be staked before a permit will be issued
SEWAGE DISPOSAL PERMIT MUST BE OBTAINED BY A LAKE COUNTY LICENSED INSTALLER BEFORE INSTALLATION IS STARTED.





TYPICAL TRENCH SECTIONS

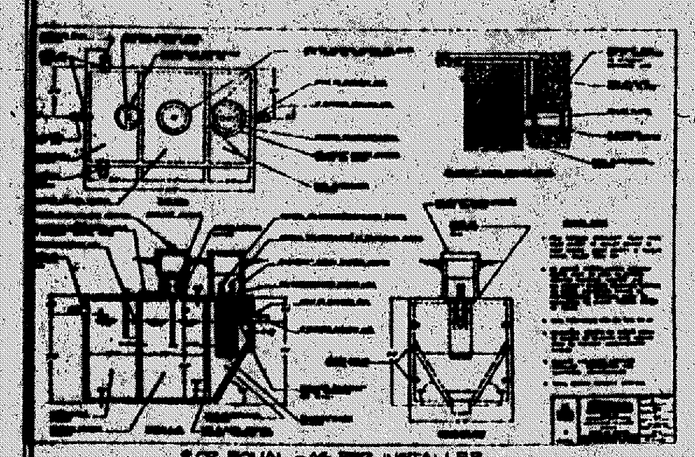

AERATOR

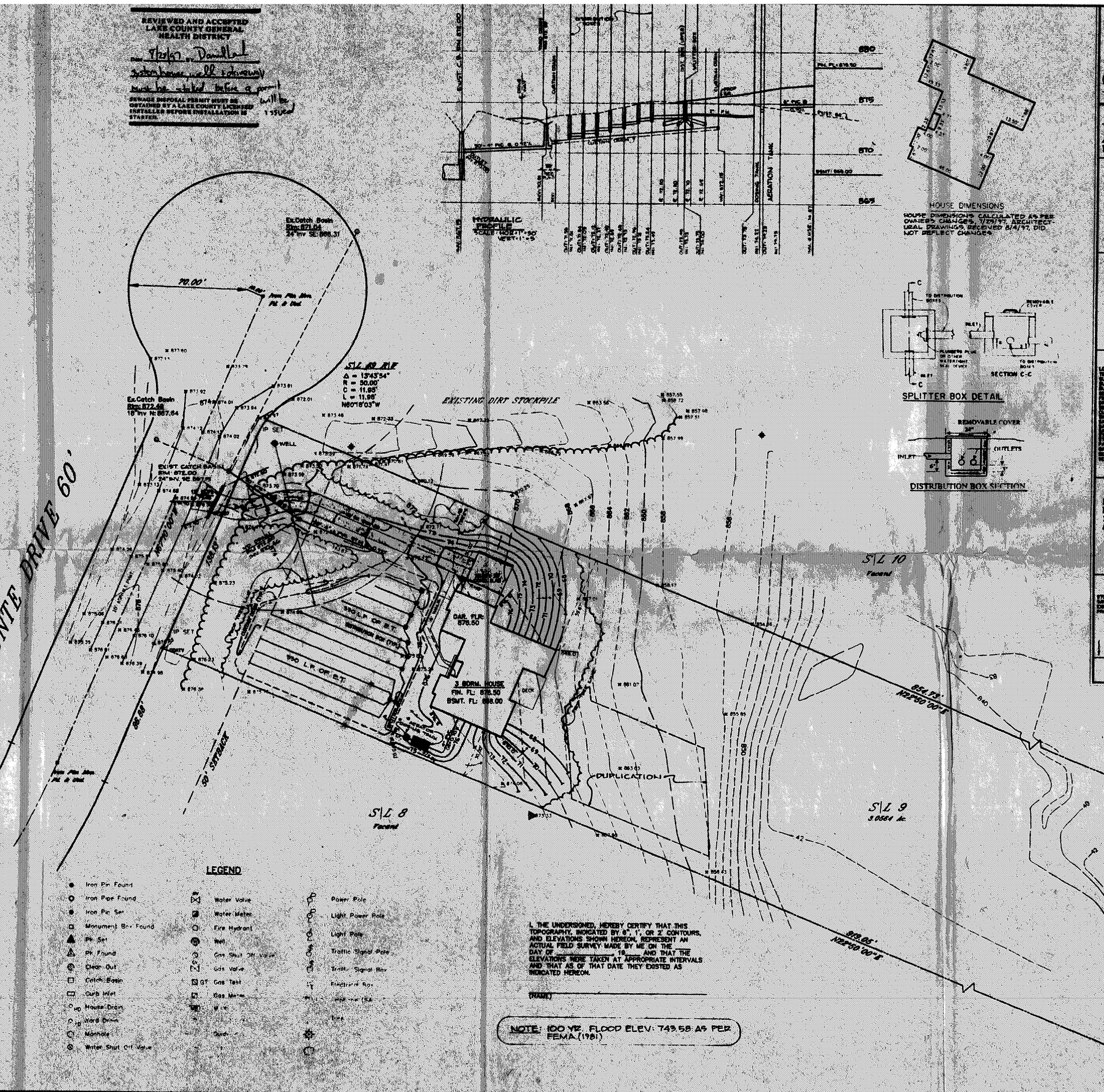

LEGEND

- Iron Pin Found
- Iron Pipe Found
- Iron Pin Set
- Monument Box Found
- Pk Set
- Pk Found
- Clean Out
- Catch Basin
- Curb Inlet
- Up House Drain
- Up Yard Drain
- Manhole
- Water Shut Off Valve
- Water Valve
- Water Meter
- Fire Hydrant
- Well
- Gas Shut Off Valve
- Gas Valve
- GT Gas Test
- Gas Meter
- Guy
- Power Pole
- Light Power Pole
- Light Pole
- Traffic Signal Pole
- Traffic Signal Box
- Electrical Box
- Tree

I, THE UNDERSIGNED, HEREBY CERTIFY THAT THIS TOPOGRAPHY, INDICATED BY 5', 1', OR 2' CONTOURS, AND ELEVATIONS SHOWN HEREON, REPRESENT AN ACTUAL FIELD SURVEY MADE BY ME ON THE ____ DAY OF _____ 19__, AND THAT THE ELEVATIONS WERE TAKEN AT APPROPRIATE INTERVALS AND THAT AS OF THAT DATE THEY EXISTED AS INDICATED HEREON.

(NAME)

NOTE: 100 YR. FLOOD ELEV: 743.58 AS PER FEMA (1981)