6457	Antoinette Drive	Mentor
ADDRESS	STREET	CITY
7	Leroy Center Subd.	L 87
SUBLOT No.	SUBDIVISION NAME	VOL. PAGE
Leroy		
TOWNSHIP	TRACT-LOT	CITY

The NORTH COAST
Engineering & Surveying Co., Inc.
2570 Superior Ave., Suite 501 Clev., Ohio 44114
Tel. (216) 241-7070 Fax (216) 241-7071

CHECK LIST

LOT DIMENSIONS & BEARINGS
TIE TO NEAREST STREET
SUBLOT No. (PARCEL No.)
SURROUNDING OWNERS
BUILDING DIMENSIONS
SETBACK, SIDEYARD, REARYARD
FINISHED GRADES
DRIVE & APRON TYPE, WIDTH, THICKNESS
SIDEWALK TYPE, WIDTH, THICKNESS
CULVERT TYPE, DIAM., LENGTH
WATER MAIN SIZE, LOCATION
SAN. SEWER SIZE, & GRADE, LOCATION
SAN. M.H. CAST, ELEV., INV. ELEV.
SAN. CONN. SIZE & GRADE, LOCATION
STORM SEWER SIZE, & GRADE, LOCATION
STORM M.H. CAST, ELEV., INV. ELEV.
PAVT. TYPE, GRADE, CURBS
GAS LINE, LOC., SIZE
SEPTIC SYSTEM & DUPLICATION
WELL LOCATION & ISOLATION RADIUS

OHIO STATE SEAL

DESIGN CERTIFICATION

THIS PLAN WAS PREPARED BY ME, AND IS CORRECT TO THE BEST OF MY KNOWLEDGE AND BELIEF.

NAME

"AS-BUILT" CERTIFICATION

I HEREBY CERTIFY THAT THE CHECKED INFORMATION IS EXISTING AS OBTAINED ON THE SITE 19 AND IS CORRECT TO THE BEST OF MY KNOWLEDGE AND BELIEF.

NAME

LEGEND

STORM MANHOLE
SANITARY MANHOLE
EXISTING CONTOURS
PROPOSED CONTOURS
EXIST. ELEV. 100.0
100.0 PROP. ELEV.
DIRECTION OF SURFACE DRAINAGE

DRAWN BY	SCALE
BCP	1"=20'
CHKD BY	DATE
RAT	6/94

Revisions: per Health Dept. 7-13-94 RT



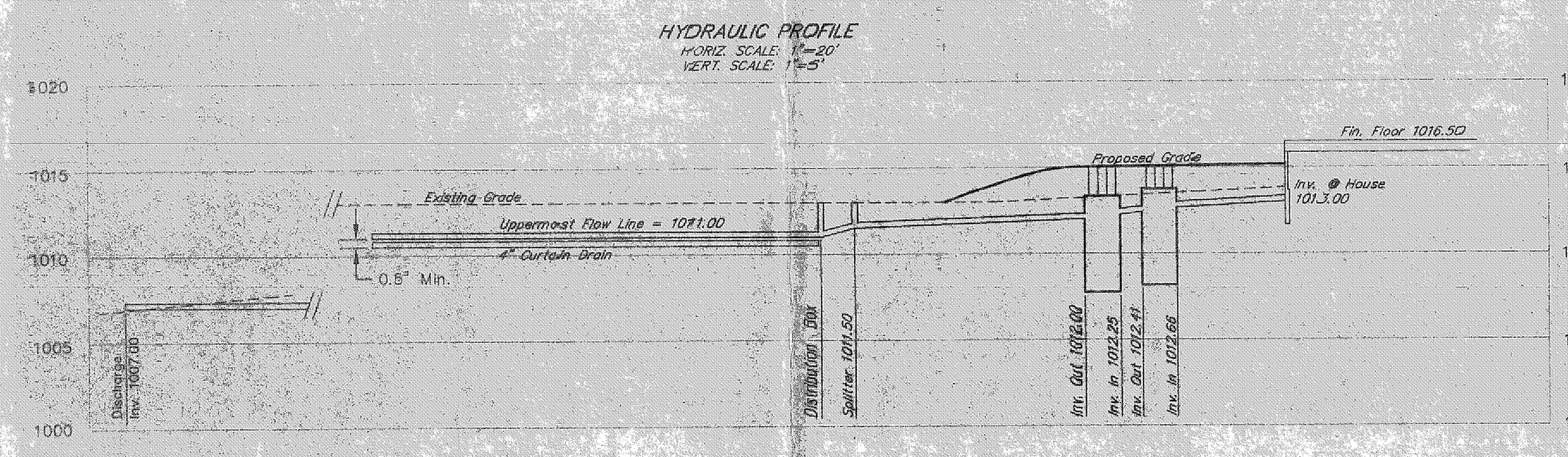

A. To be brought to finished grade
1. Septic tank manhole covers
2. Splitter box cover
3. Distribution box cover

B. No footer drains or downspouts to be discharged into septic tanks
C. All waste water to be discharged into septic tanks

All noted

CONTRACTOR TO VERIFY:
1. FIN. FLR. ELEVATIONS & HSE. SIZES.
2. LOCATION & ELEVATIONS OF EXIST. UTILITY CONNECTIONS
BEFORE STARTING CONSTRUCTION

Reviewed and Accepted
LAKE COUNTY GENERAL HEALTH DISTRICT
Date 7-27-94
ET xsection adopted
JOEL LUCIA, R.S., M.P.H.
Health Commissioner
By J. Lindsay

TYPICAL CURTAIN DRAIN CROSS SECTION

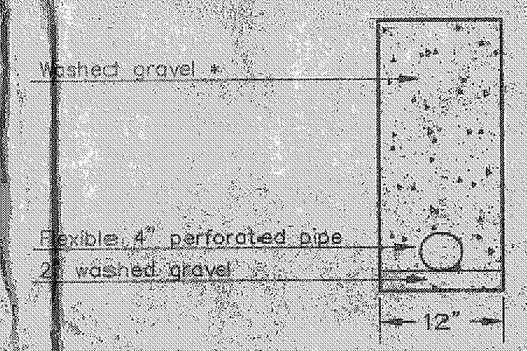

* The curtain drain must be 6 inches deeper than the deepest ET/Leaching trench bottom.

EVAPOTRANSPIRATION TRENCH SECTION



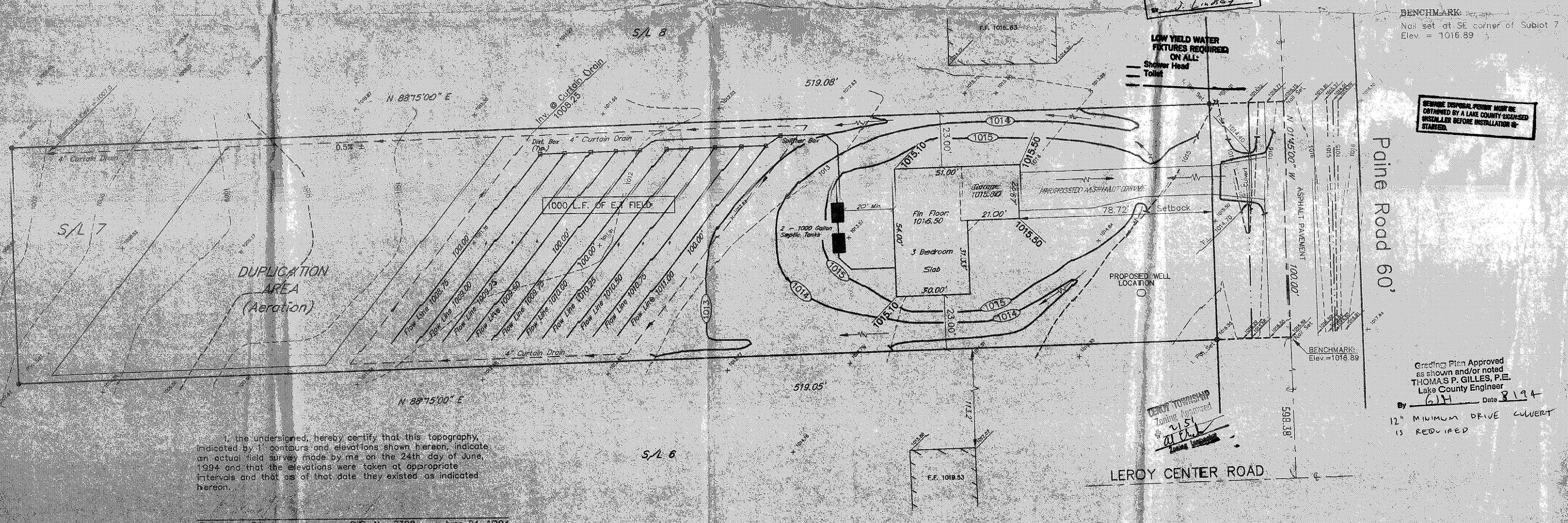

LEROY TOWNSHIP
Zoning Approved
By 2151
Zoning Inspector

Grading Plan Approved as shown and/or noted
THOMAS P. GILLES, P.E.
Lake County Engineer
By GH Date 8-19-94
12" MINIMUM DRIVE CULVERT IS REQUIRED

I, the undersigned, hereby certify that this topography, indicated by 1' contours and elevations shown hereon, indicate an actual field survey made by me on the 24th day of June, 1994 and that the elevations were taken at appropriate intervals and that as of that date they existed as indicated hereon.

Richard A. Thompson, Jr. P.S. No. 7388 June 24, 1994

#94-216