SITE PLAN

LEROY TOWNSHIP, LAKE COUNTY, OHIO

for: JACK WATERWASH
CLIENT OWNER

ADDRESS STREET CITY ZIP

SUBDIVISION NAME VOL.-PG. TRACT LOT PAINESVILLE WARREN RD. STREET

SUBLOT NO. STREET VOL.-PG. 7A-5A-25 PERM. PARCEL NO.

LEGEND

SANITARY MANHOLE
STORM MANHOLE
INLET OR CATCH BASIN
HYDRANT
EXISTING CONTOURS
PROPOSED CONTOURS

EXIST. ELEV. 100.0 — 100.0 PROP. ELEV.

AS BUILT ELEVATION

INDICATES DIRECTION OF SURFACE DRAINAGE

DESIGN CERTIFICATION

THIS PLAT WAS PREPARED BY ME, AND IS CORRECT TO THE BEST OF MY KNOWLEDGE AND BELIEF.

NAME SURVEYOR REGISTRATION NO.

REVISIONS		
NO.	DATE	BY
1	3/19/02	HJ
2		
3		
4		
5		

PLAN PREPARED BY:
BABCOCK · JONES & ASSOCIATES, INC.
PAINESVILLE, OHIO

DRAWN BY T.R.	SCALE 1"=30'	PHONE NO. 440-357-1811	
CHK'D. H.J.	DATE 5/25/01	DRAWING NO. 01-011-D	
CREW CHIEF R.B.	APP'D H.J.		

"AS BUILT" CERTIFICATION
I, HEREBY CERTIFY THAT THE CIRCLED GRADES ARE EXISTING FINISH GRADES CHECKED IN THE FIELD ON _____, 20___ AND ARE CORRECT TO THE BEST OF MY KNOWLEDGE AND BELIEF.

REGISTERED SURVEYOR REG. NO.

NOTE: TEMPORARY SEEDING REQUIRED IN DISTURBED AREAS.

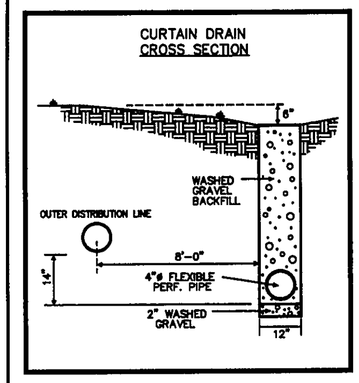

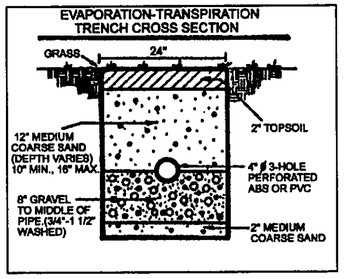

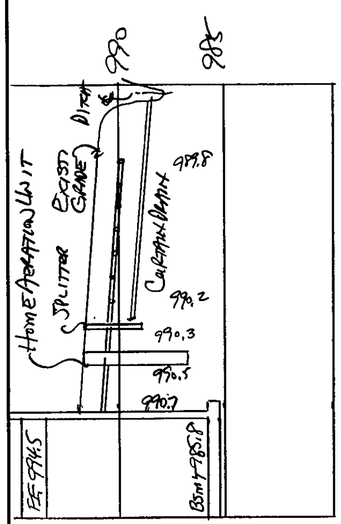

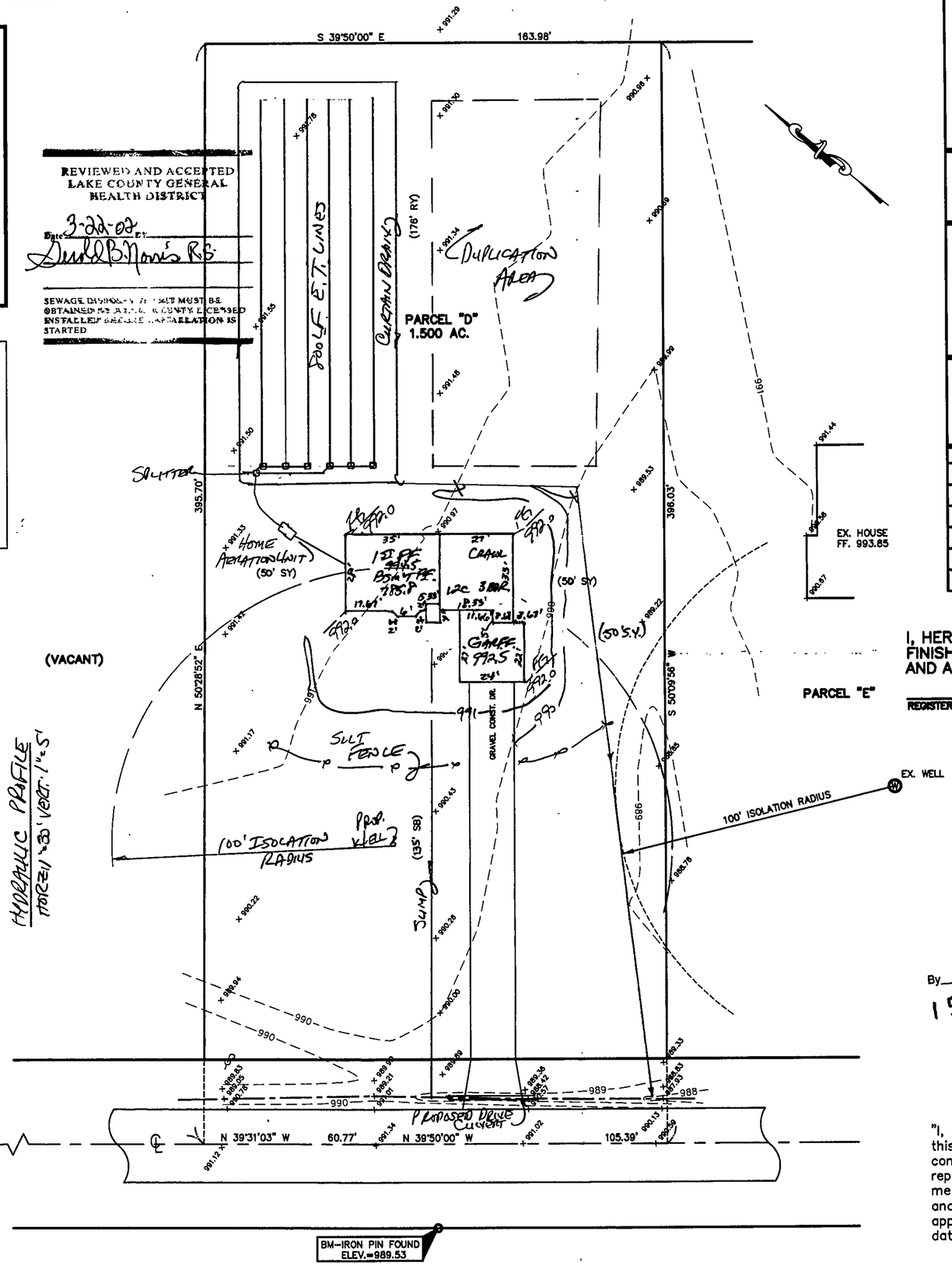

HYDRAULIC PROFILE
HORZ. 1"=30' VERT. 1"=5'

Grading Plan Approved
as shown and/or noted
JAMES R. GILLS, P.E.
Lake County Engineer
By GLH Date 04/03/02
15' Drive Culvert

LEROY TOWNSHIP
Zoning Approved
2831
Zoning Inspector

"I, the undersigned hereby certify that this topography indicated by 6", 1', or 2' contours, and elevations shown hereon represent an actual field survey made by me on the 24th day of July, 2001 and that the elevations were taken at appropriate intervals and that as of that date they existed as indicated hereon."

Name Reg. No. #6343

STATE OF OHIO
HARRY S. JONES, JR.
S-6343
REGISTERED
PROFESSIONAL SURVEYOR