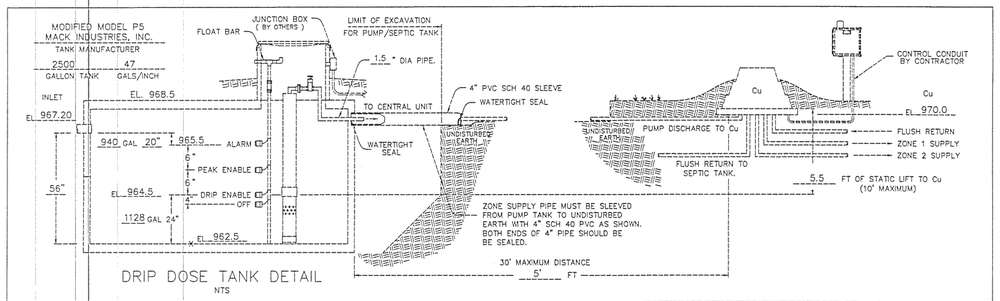

DRIP DOSE TANK DETAIL
NTS

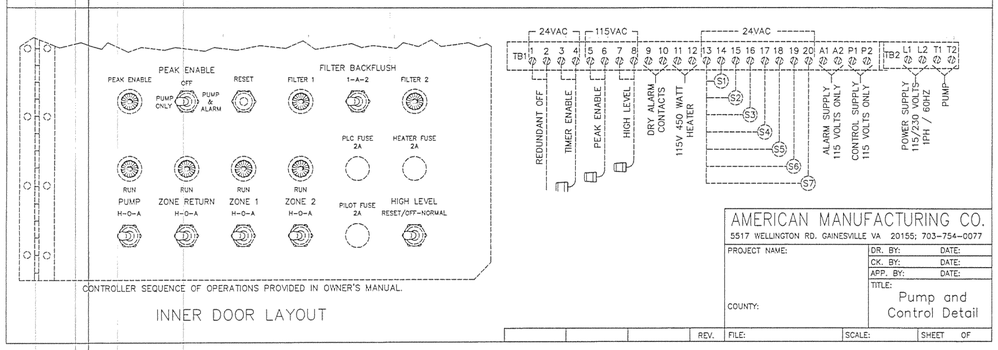

CONTROLLER SEQUENCE OF OPERATIONS PROVIDED IN OWNER'S MANUAL.

INNER DOOR LAYOUT

AMERICAN MANUFACTURING CO.
5517 WELLINGTON RD. GAINESVILLE VA 20155; 703-754-0077

PROJECT NAME:	DR. BY:	DATE:
	CK. BY:	DATE:
	APP. BY:	DATE:
COUNTY:	TITLE: Pump and Control Detail	
REV.	FILE:	SCALE: SHEET OF

FOR A CONCRETE RISER
NTS

AERMOTOR MODEL: TEP20-50-115

1.25" DISCHARGE
0.5 HORSEPOWER
115 VOLT
12.0 AMPS

1/16" MAX. SOLIDS HANDLING
1 PHASE
60 HZ
MULTI-STAGE CENTRIFUGAL

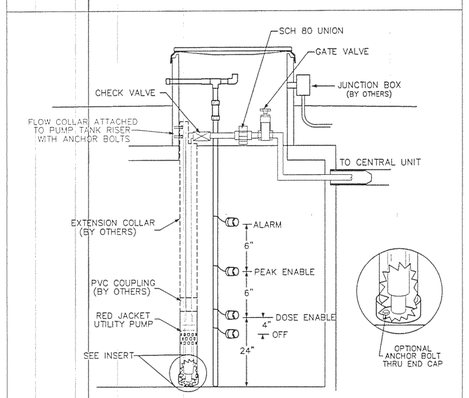

DOSING CHAMBER DETAIL
FOR 15 GPM AMERICAN LAMINAR FLOW COLLAR
(LFC15)
NTS

NOT TO SCALE

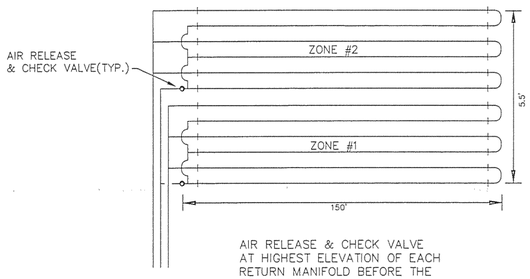

AIR RELEASE & CHECK VALVE AT HIGHEST ELEVATION OF EACH RETURN MANIFOLD BEFORE THE COMMON RETURN.

EACH LATERAL WILL FEED FROM THE LOWER RUN IN THE LATERAL AND RETURN FROM THE HIGHER RUN IN THE LATERAL.

"I CERTIFY THIS SEWAGE SYSTEM DESIGN MEETS THE MINIMUM REQUIREMENTS ESTABLISHED BY THE LCGHD IN THE HSTS GUIDANCE MANUAL, AND THE REQUIREMENTS AND RECOMMENDATIONS OF THE SYSTEM MANUFACTURER."

Harry Jones #6343
Name Reg. No.

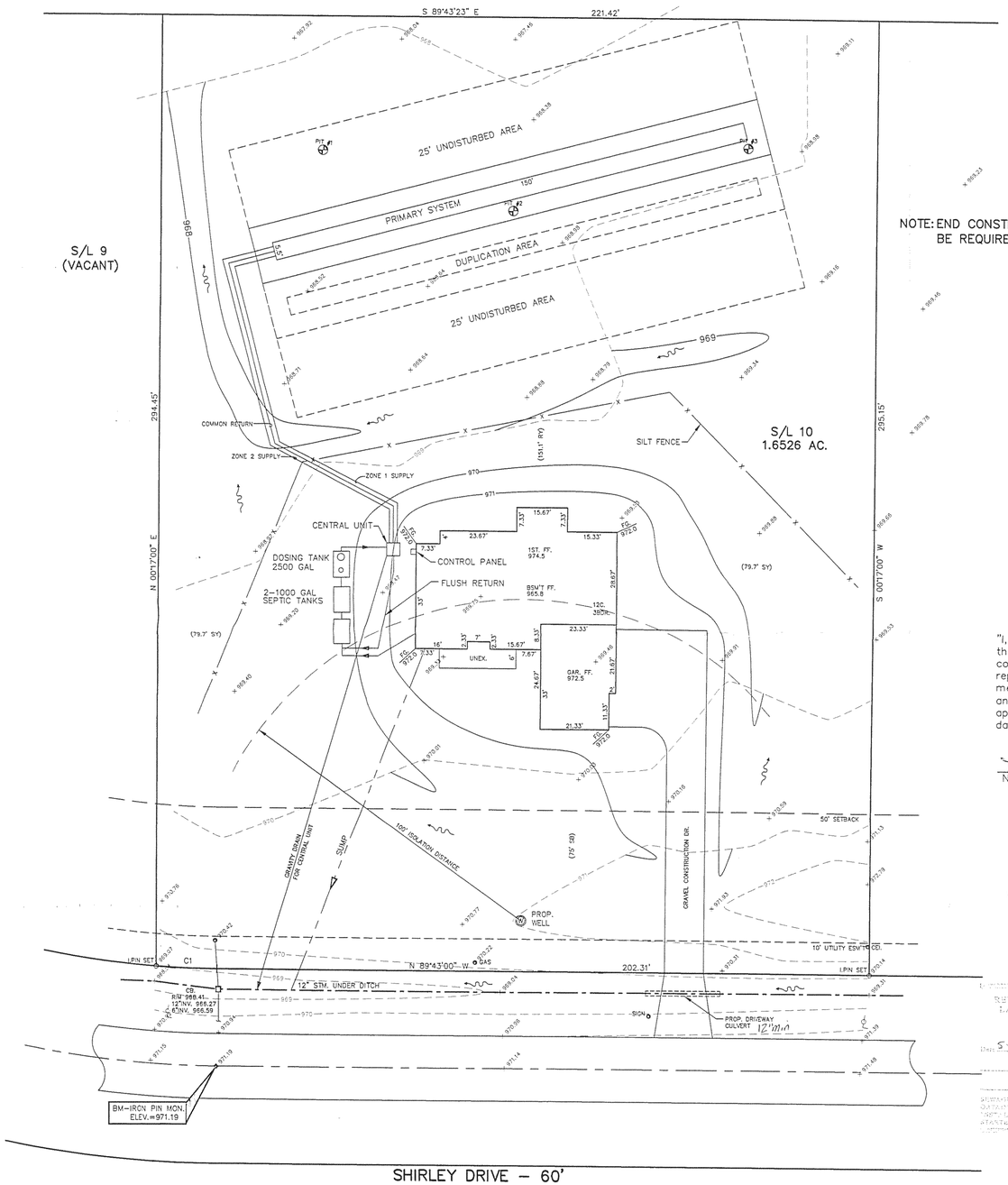

SHIRLEY DRIVE – 60'

NOTE: END CONSTRUCTION WILL BE REQUIRED.

S/L 11 (VACANT)

Grading Plan Approved as shown and/or noted
JAMES R. GILLS, P.E.
Lake County Engineer
By TAM Date 5-10-01
Ref. Zoning permit # 2773

ROOF DRAINS SHALL DISCHARGE TO SPLASH BLOCKS.

"I, the undersigned hereby certify that this topography indicated by 6", 1', or 2' contours, and elevations shown hereon represent an actual field survey made by me on the 20th day of Oct, 20 00 and that the elevations were taken at appropriate intervals and that as of that date they existed as indicated hereon."

Harry Jones #6343
Name Reg. No.

NOTE: TEMPORARY SEEDING REQUIRED IN DISTURBED AREAS.

REVIEWED AND ACCEPTED
LAKE COUNTY GENERAL HEALTH DISTRICT
Date 5-8-01 By D. Ad

C1: R=270.00'
L=19.12'
T=9.57'
D=04°03'30"
C=19.12'
S87°41'15"E

STATE OF OHIO HARRY S. JONES, JR. S-6343 REGISTERED PROFESSIONAL SURVEYOR

REV NO.	DESCRIPTION	DATE	BY	CHK'D
2	Revised drip system	4/20/01	TRL	HJ
3	" " "	4/30/01	TRL	HJ
4	" " "	5/7/01	TRL	HJ

BABCOCK, JONES AND ASSOCIATES, INC
CIVIL ENGINEERS – SURVEYORS – LAND PLANNERS
PAINESVILLE OHIO 44077

DATE	10/16/00
DESIGN BY	H.J.
DRAWN BY	T.R.
APPROVED BY	H.J.

SITE PLAN
FOR
GEORGE LASSNICK
S/L 10 WHITE TAIL RUN
LEROY TOWNSHIP LAKE COUNTY

SCALE: 1"=20'
JOB NO 99-230-10
SHEET 1 OF 2