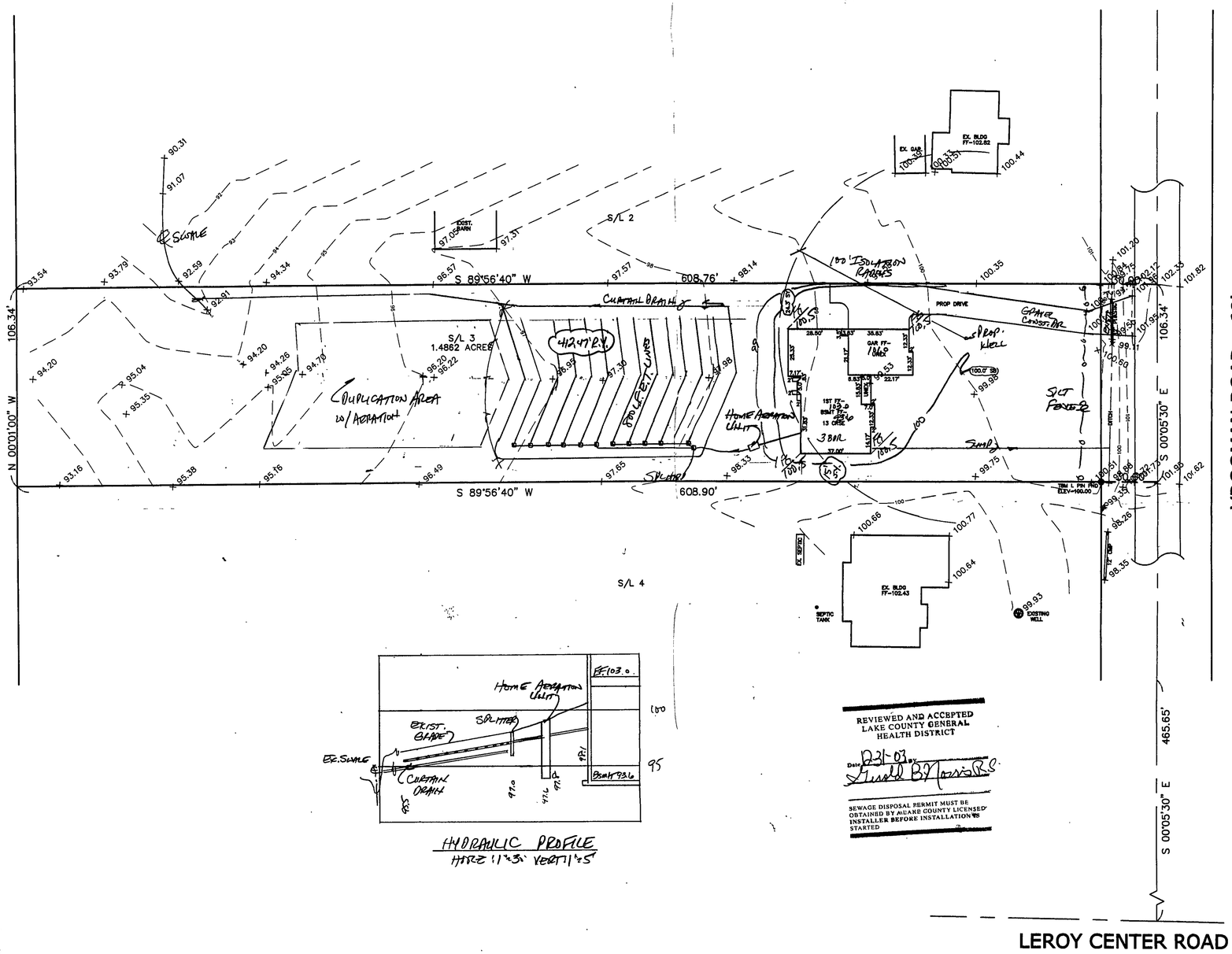

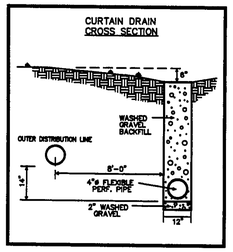

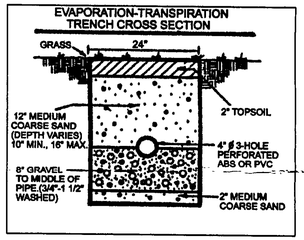

HYDRAULIC PROFILE
HORZ 1"=30' VERT 1"=5'

Stormwater Management Plan
Approved as shown and/or noted
JAMES R. GILLS, P.E.
County Drainage Engineer
By _____ Date 01-06-04
Install Silt Fence as shown

REVIEWED AND ACCEPTED
LAKE COUNTY GENERAL
HEALTH DISTRICT
Date 12-31-03
Russell B. Morris R.S.
SEWAGE DISPOSAL PERMIT MUST BE OBTAINED BY AN ANB COUNTY LICENSED INSTALLER BEFORE INSTALLATION IS STARTED

"I, the undersigned hereby certify that this topography indicated by 6", 1', or 2' contours, and elevations shown hereon represent an actual field survey made by me on the 15TH day of DEC. 20 03 and that the elevations were taken at appropriate intervals and that as of that date they existed as indicated hereon."

Harry S. Jones 4343
Name Reg. No.

EXISTING UTILITIES NOTE:
THE SIZE AND LOCATION, BOTH HORIZONTAL AND VERTICAL, OF THE UNDERGROUND UTILITIES SHOWN HEREON, HAVE BEEN OBTAINED BY A SEARCH OF AVAILABLE RECORDS. VERIFICATION BY FIELD OBSERVATION HAS BEEN CONDUCTED WHERE PRACTICAL. HOWEVER, BABCOCK, JONES AND ASSOCIATES INC. DOES NOT GUARANTEE THE COMPLETENESS NOR ACCURACY THEREOF.

STATE OF OHIO — HARRY S. JONES, JR. — S-4343 — REGISTERED — PROFESSIONAL SURVEYOR

REV NO.	DESCRIPTION	DATE	BY	CHK'D
1	REVISED SEPTIC	12-29-03	HJ	HJ

BABCOCK, JONES AND ASSOCIATES, INC
CIVIL ENGINEERS – SURVEYORS – LAND PLANNERS
PAINESVILLE OHIO 44077

DATE	12/12/03
DESIGN BY	HJ
DRAWN BY	NS
APPROVED BY	HJ

SITE PLAN
FOR
JOHN CUTLIP
S/L 3 VROOMAN ROAD
LEROY TOWNSHIP LAKE COUNTY STATE OF OHIO

SCALE	1"=30'
JOB NO	03-299
SHEET	1 OF 1