I THE UNDERSIGNED HEREBY CERTIFY THAT THE TOPOGRAPHY SHOWN HEREON, INDICATED BY 2' CONTOURS AND ELEVATIONS REPRESENTS AN ACTUAL FIELD TOPOGRAPHIC SURVEY MADE BY ME ON THE 14th DAY OF MARCH 1991 AND THAT THE ELEVATIONS WERE TAKEN AT APPROPRIATE INTERVALS AND THAT AS OF THAT DATE THEY EXISTED AS INDICATED HEREON.

EDWARD B. DUDLEY III P.S. 6747

STATE OF OHIO EDWARD B. DUDLEY, III 6747 REGISTERED LAND SURVEYOR

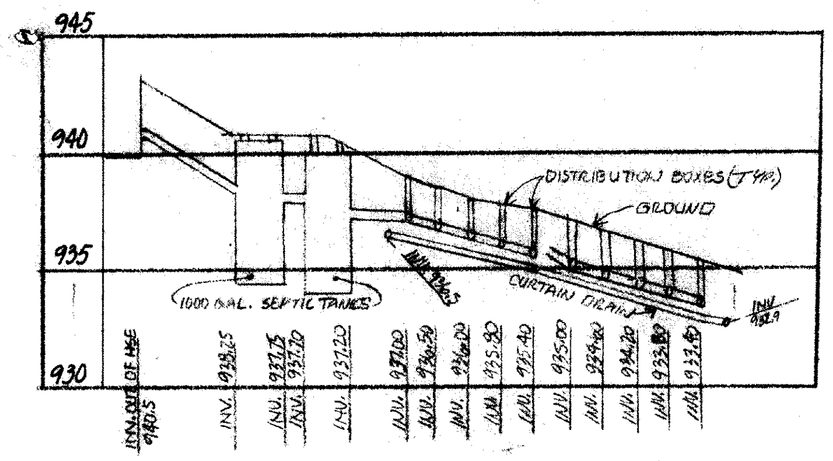

HYDRAULIC PROFILE

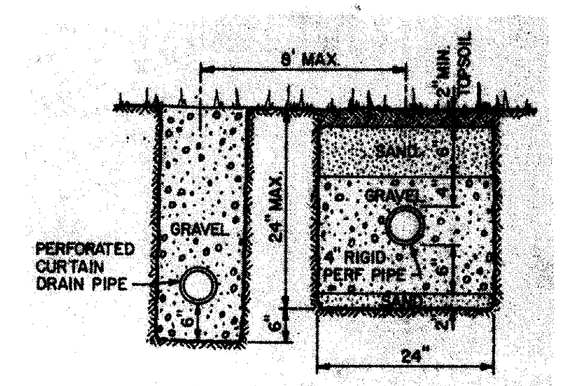

TRENCH DETAIL

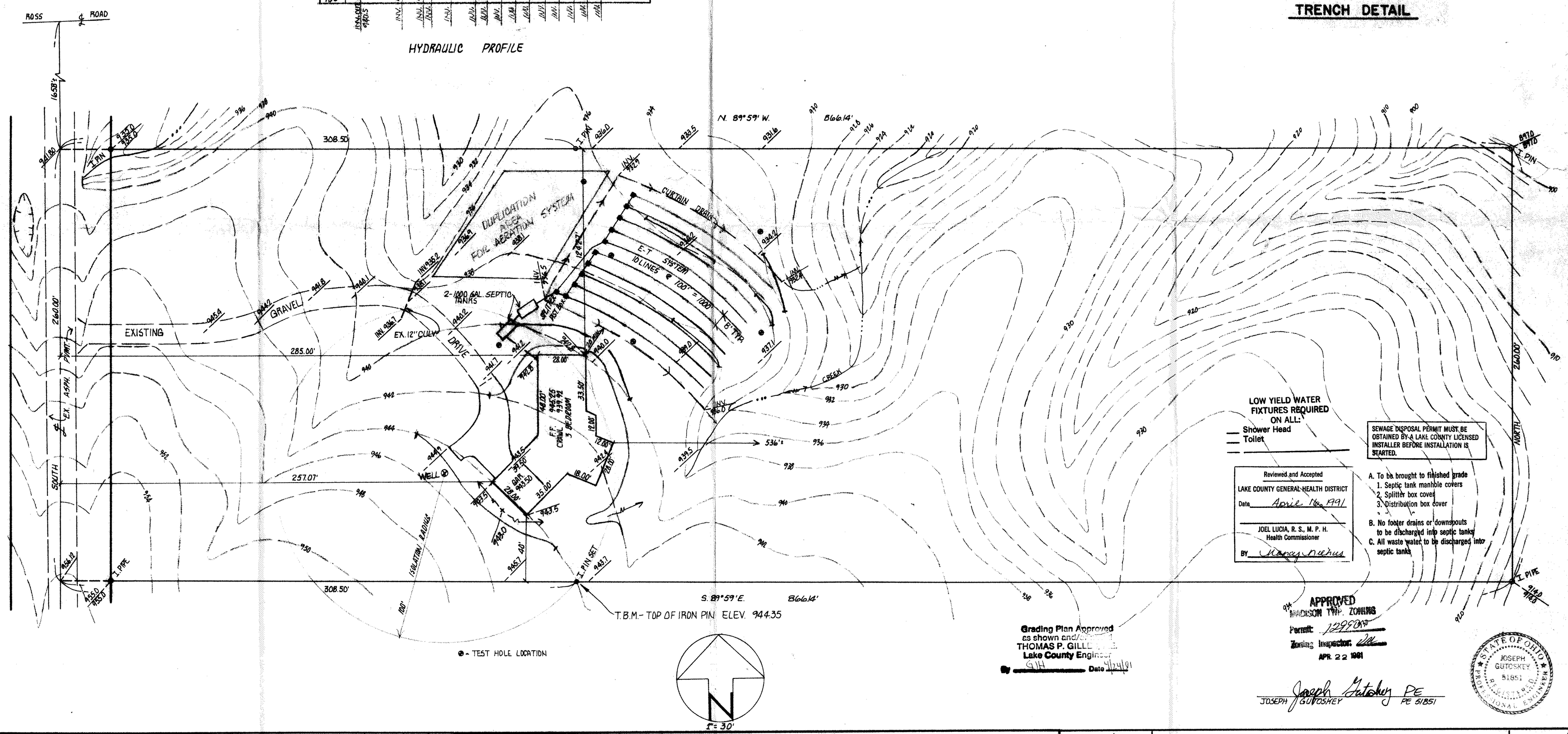

LOW YIELD WATER FIXTURES REQUIRED ON ALL:
- Shower Head
- Toilet

SEWAGE DISPOSAL PERMIT MUST BE OBTAINED BY A LAKE COUNTY LICENSED INSTALLER BEFORE INSTALLATION IS STARTED.

Reviewed and Accepted
LAKE COUNTY GENERAL HEALTH DISTRICT
Date April 16, 1991
JOEL LUCIA, R. S., M. P. H.
Health Commissioner
BY Nancy Niehus

A. To be brought to finished grade
1. Septic tank manhole covers
2. Splitter box cover
3. Distribution box cover

B. No footer drains or downspouts to be discharged into septic tanks

C. All waste water to be discharged into septic tanks

Grading Plan Approved as shown and/or [illegible]
THOMAS P. GILLE[illegible]
Lake County Engineer
By GJH Date 4/24/91

APPROVED
MADISON TWP. ZONING
Permit: 12990
Zoning Inspector: [illegible]
APR. 22 1991

JOSEPH GUTOSKEY PE
JOSEPH GUTOSKEY PE 51851

STATE OF OHIO JOSEPH GUTOSKEY 51851 REGISTERED PROFESSIONAL ENGINEER

REV. No.	DESCRIPTION	DATE	BY	CH'K'D

THE NORTH COAST ENGINEERING AND SURVEYING CO., INC.
2570 SUPERIOR AVENUE, SUITE 501

DATE 4/91
SCALE: HOR. 1"=30'
VERT. 1"=5'
DRAWN BY JG

SITE PLAN FOR NORTH RIDGE INC.
PERMANENT PARCEL NO. 01A-053-018
MADISON TOWNSHIP, LAKE COUNTY, OHIO

SHEET 1 OF 1
CONTRACT No.