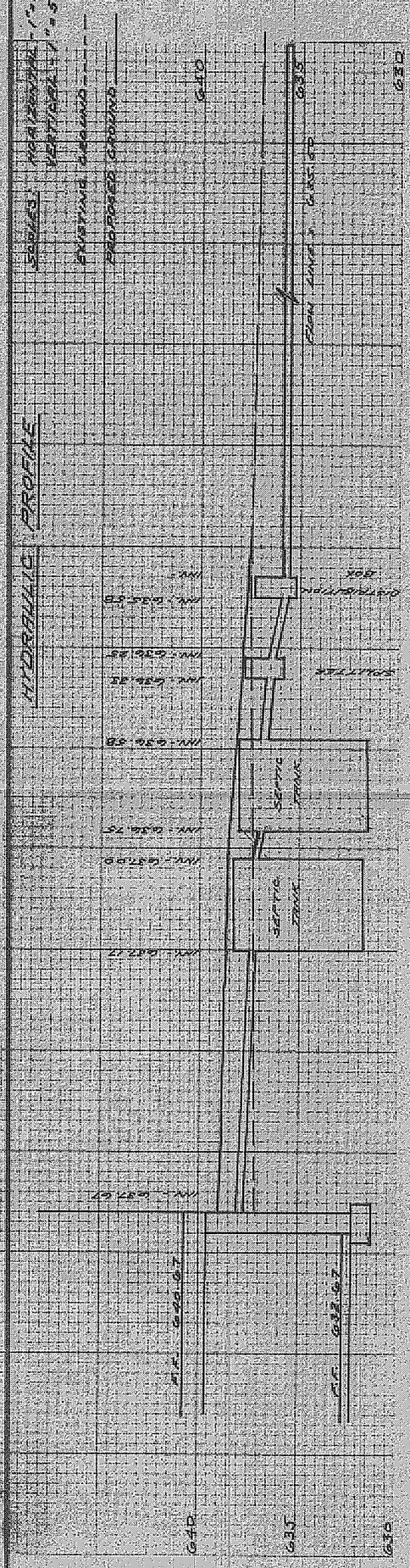

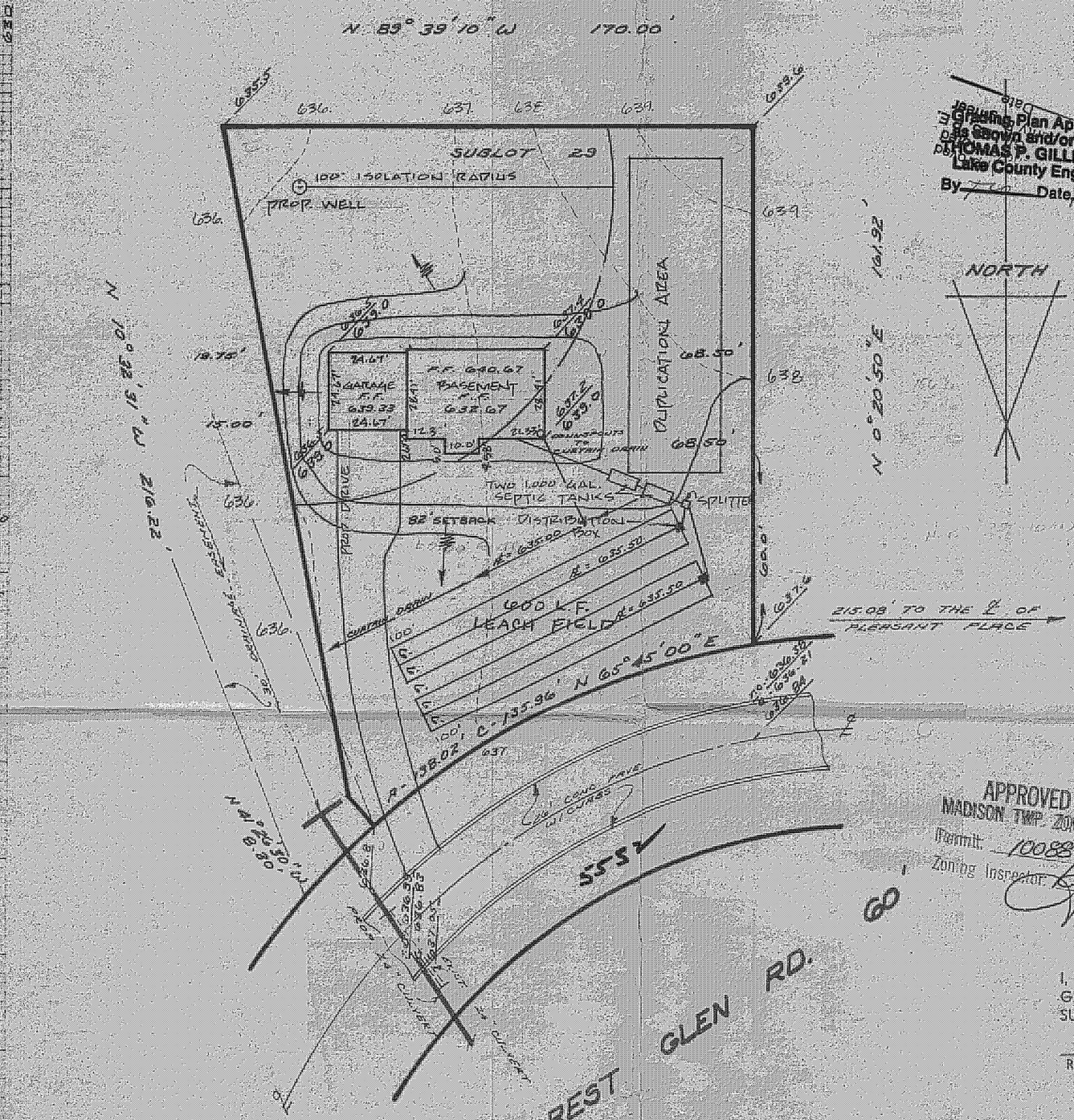

Grading Plan Approved as shown and/or noted
THOMAS P. GILLES, P.E.
Lake County Engineer
By ___ Date 10 APR 78

APPROVED
MADISON TWP. ZONING
Permit: 10088
Zoning Inspector: [signature]

SITE PLAN

MADISON (TOWNSHIP) LAKE COUNTY, OHIO

for: JERRY ONDRICK (CLIENT OWNER)

ADDRESS STREET CITY ZIP

SUBDIVISION: FOREST GREENE #2	LOT / TRACT
VOL. PG.	VOLUME / PAGE
SUBLOT NO.: 29	PERM. PARCEL NO. / STREET
STREET: FOREST GLEN	

LEGEND

SANITARY MANHOLE	WATER VALVE (GAS)
STORM MANHOLE	WATER METER (GAS)
INLET OR CATCH BASIN	AS BUILT ELEVATION
HYDRANT	INDICATES DIRECTION OF SURFACE DRAINAGE
EXISTING CONTOURS	
PROPOSED CONTOURS	
EXIST. ELEV. 100.0 / 100.0 PROP. ELEV.	

REMARKS,

ALL BOUNDARY DATA SHOWN WAS OBTAINED FROM (DEEDS, RECORDED SUBDIVISION PLAT OR OTHER PUBLIC RECORDS)

LOCATIONS AS SHOWN OF ADJACENT WELLS AND SEPTIC TANKS OBTAINED FROM LAKE COUNTY HEALTH DEPARTMENT

DESIGN CERTIFICATION

THIS PLAT WAS PREPARED BY ME, AND IS CORRECT TO THE BEST OF MY KNOWLEDGE AND BELIEF.

[signature] #4514

NAME SURVEYOR REGISTRATION NO.

CHECK LIST

NO. OF BEDROOMS	WATER MAIN SIZE, LOCATION
DIMENSIONS	SAN. SEWER SIZE % GR. LOC.
BEARINGS	SAN. MH. CAST. ELEV. INV. ELEV.
TIE TO NEAREST STREET	SAN. CONN. SIZE, LOC. DEPTH
SUBLOT NO. PARCEL NO.	STORM SEWER SIZE % GR. LOC.
SURROUNDING OWNERS	STORM MH. CAST. ELEV. INV. ELEV.
BLDG. DIMENSIONS FIN. GR.	PAV'T TYPE GRADE CURBS
BLDG. TIES FL'R. GRADES	GAS LINE LOC. SIZE PRESSURE
APRON TYPE WIDTH THICKNESS	SEPTIC TANK LOCATION & DUPLICATION AREA
SIDEWALK TYPE WIDTH THICKNESS	WELL LOCATION
CULVERT TYPE DIA. LENGTH	ISOLATION RADIUS FROM WELL
ROCK OUTCROPPINGS	

REVISIONS

NO.	DATE	BY
1		
2		
3		
4		
5		

PLAN PREPARED BY:

DEBEVEC · SALO & ASSOCIATES, INC.

PAINESVILLE, OHIO

DRAWN BY: L.L.	SCALE: 1" = 30'	PHONE NO.: 352-9250
CHK'D.	DATE: 04-04-78	DRAWING NO.: 4399-29
CREW CHIEF	APP'D.	

"AS BUILT" CERTIFICATION

I, HEREBY CERTIFY THAT THE CIRCLED GRADES ARE EXISTING FINISH GRADES CHECKED IN FIELD ON , 19 BY SURVEYING AND ARE CORRECT TO THE BEST OF MY KNOWLEDGE AND BELIEF.

REGISTERED SURVEYOR REG. NO.

BENCHMARK - MON. BOX AT ℄ OF FOREST GLEN AND ℄ OF PLEASANT PLACE.

ELEV. 635.44

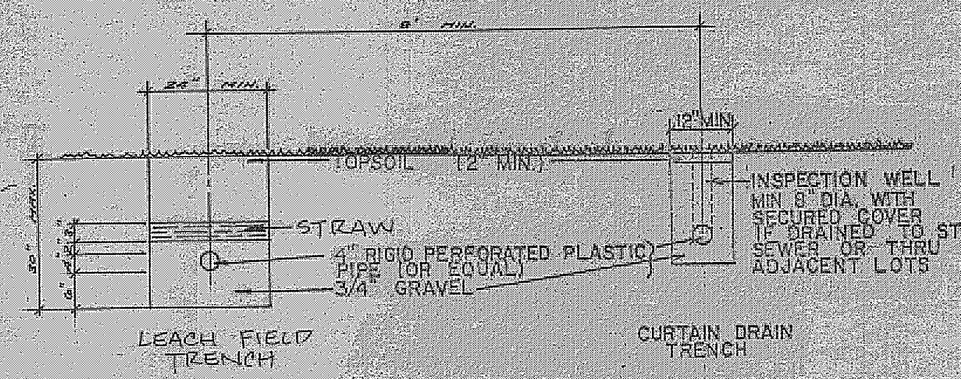

TYPICAL SECTION
SCALE 1/2" = 1'-0"

4399-29