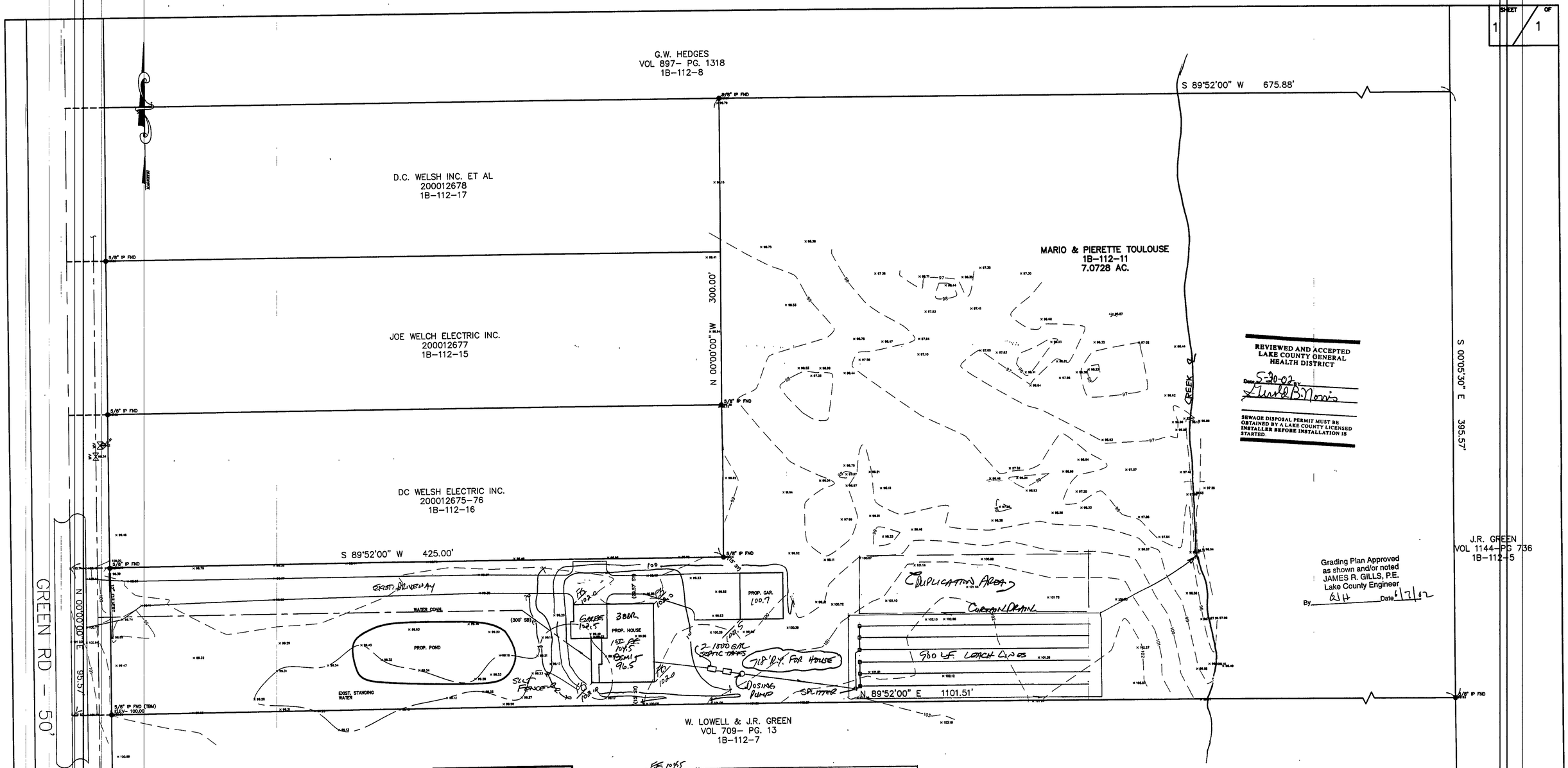

REVIEWED AND ACCEPTED
LAKE COUNTY GENERAL
HEALTH DISTRICT
Date 5-30-02 By
SEWAGE DISPOSAL PERMIT MUST BE OBTAINED BY A LAKE COUNTY LICENSED INSTALLER BEFORE INSTALLATION IS STARTED.

Grading Plan Approved
as shown and/or noted
JAMES R. GILLS, P.E.
Lake County Engineer
By GLH Date 5/7/02

TBM- 5/8" IP FND
ASSUMED ELEV- 100.00

"I, the undersigned hereby certify that this topography indicated by 6", 1' or 2' contours, and elevations shown hereon represent an actual field survey made by me on the 28th day of MAY, 2002 and that the elevations were taken at appropriate intervals and that as of that date they existed as indicated hereon."

Name Reg. No.

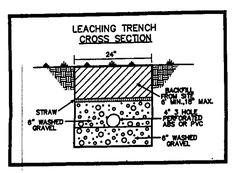

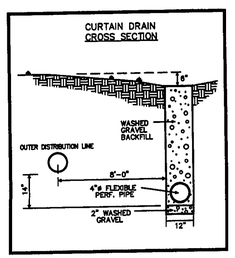

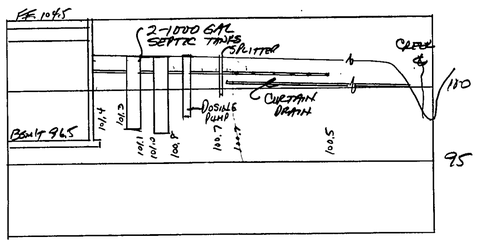

HYDRAULIC PROFILE
HORZ: 1"=30' VERT: 1"=5'

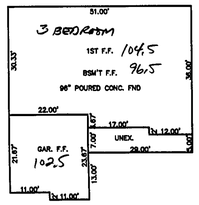

1"=20'



EXISTING UTILITIES NOTE:
THE SIZE AND LOCATION, BOTH HORIZONTAL AND VERTICAL OF THE UNDERGROUND UTILITIES SHOWN HEREON, HAVE BEEN OBTAINED BY A SEARCH OF AVAILABLE RECORDS. VERIFICATION BY FIELD OBSERVATION HAS BEEN CONDUCTED WHERE PRACTICAL HOWEVER, BABCOCK, JONES AND ASSOCIATES INC. DOES NOT GUARANTEE THE COMPLETENESS NOR ACCURACY THEREOF.

STATE OF OHIO
HARRY S. JONES, JR.
S-3343
REGISTERED
PROFESSIONAL SURVEYOR

REV NO.	DESCRIPTION	DATE	BY	CHK'D
1	REVISED SEPTIC	5/29/02	HT	HT

APPROVED
MADISON TOWNSHIP ZONING
DATE 6/5/02
BY

BABCOCK, JONES AND ASSOCIATES, INC
CIVIL ENGINEERS – SURVEYORS – LAND PLANNERS
PAINESVILLE OHIO 44077

DATE	5/21/02
DESIGN BY	H.J.
DRAWN BY	M.M.
APPROVED BY	H.J.

SITE PLAN
FOR
MR. & MRS. TOULOUSE
MADISON TOWNSHIP LAKE COUNTY, OHIO

SCALE:	1"=30'
JOB NO	02-111
SHEET	1 OF 1