SITE PLAN
FOR

JOSEPH SIRONEN

KNOWN AS BEING PART OF LOT 11, TRACT 4
IN RANGE 6, TOWNSHIP 12 OF THE
CONNECTICUT WESTERN RESERVE

TOWNSHIP OF MADISON

COUNTY OF LAKE STATE OF OHIO

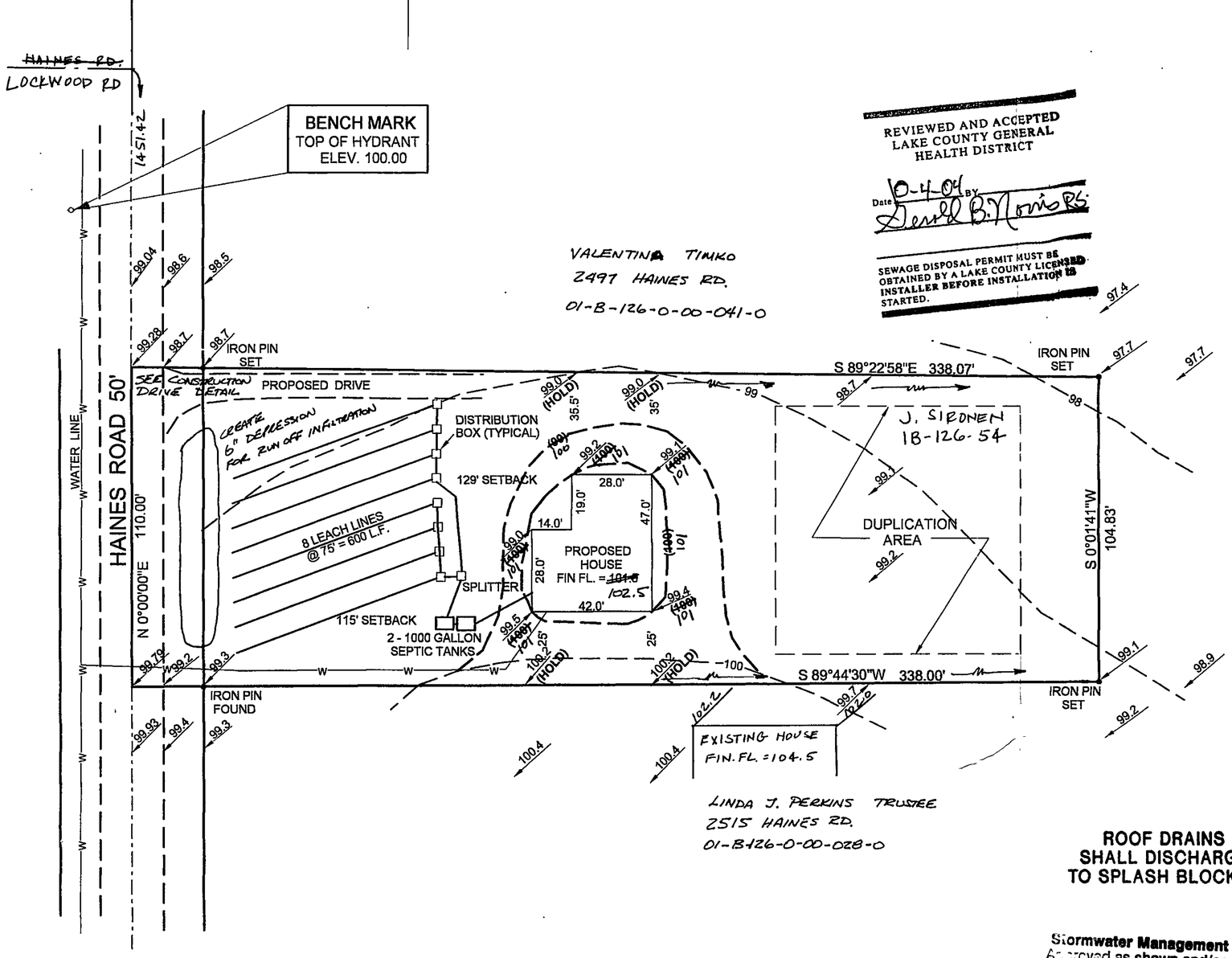

NOTES:
1.) WATER SAVING TOILETS AND SHOWER HEADS TO BE INSTALLED.
2.) DOWNSPOUTS AND FOOTER DRAINS TO BE DIRECTED AWAY FROM SEPTIC SYSTEM & HOUSE
3.) TEMPORARY STONE TO BE INSTALLED AT DRIVEWAY ENTRANCE.

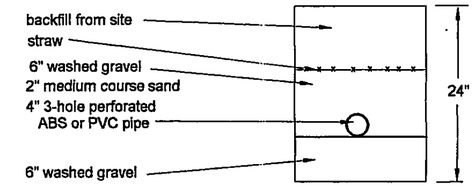

TYPICAL LEACHING TRENCH CROSS SECTION

ROOF DRAINS SHALL DISCHARGE TO SPLASH BLOCKS.

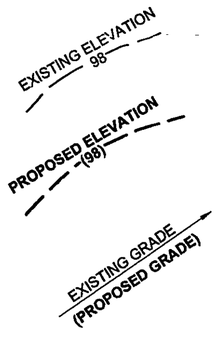

Stormwater Management Plan
Approved as shown and/or noted
JAMES R. GILLS, P.E.
County Drainage Engineer
By L.S. Date 11/22/04

This project is exempt from
ESC Plan Review
Date 10/4/04
Lake SWCD

APPROVED
MADISON TOWNSHIP ZONING
DATE 10/7/04
BY JM 22062

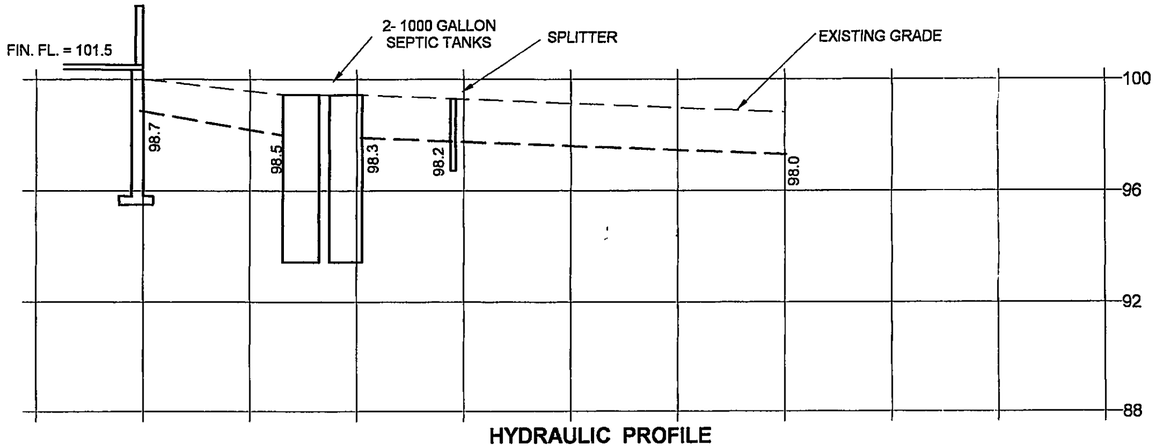

HYDRAULIC PROFILE
SCALE
VERTICAL 1" = 4'

"I, THE UNDERSIGNED HEREBY CERTIFY THAT THE TOPOGRAPHY SHOWN HEREON, INDICATED BY 1 FOOT CONTOURS AND ELEVATIONS REPRESENTS AN ACTUAL FIELD TOPOGRAPHIC SURVEY MADE BY ME ON THE 27th DAY OF SEPTEMBER, 2004 AND THAT THE ELEVATIONS WERE TAKEN AT APPROPRIATE INTERVALS AND THAT AS OF THAT DATE THEY EXISTED AS INDICATED HEREON".

JAMES A. ZIEMBA, PROFESSIONAL SURVEYOR #7094

STATE OF OHIO
JAMES A. ZIEMBA
7094
REGISTERED
PROFESSIONAL SURVEYOR

0 15 30 60
SCALE 1" = 30'

BENCHMARK SURVEY COMPANY
5964 SOUTH RIDGE ROAD
MADISON, OHIO 44057-9741
SEPTEMBER 27, 2004
REVISED 11-19-04 J.A.J.